

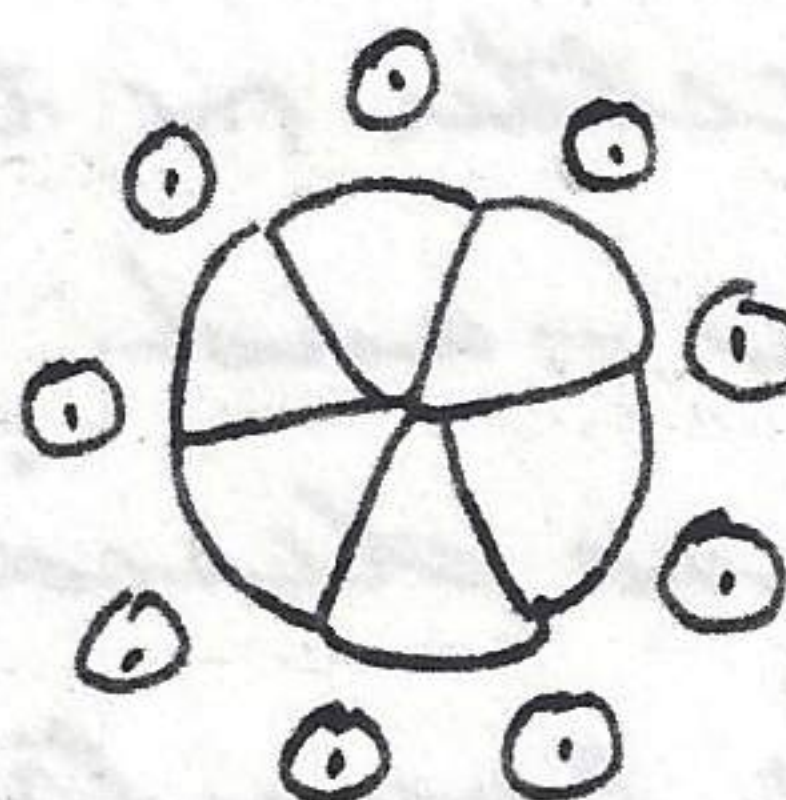


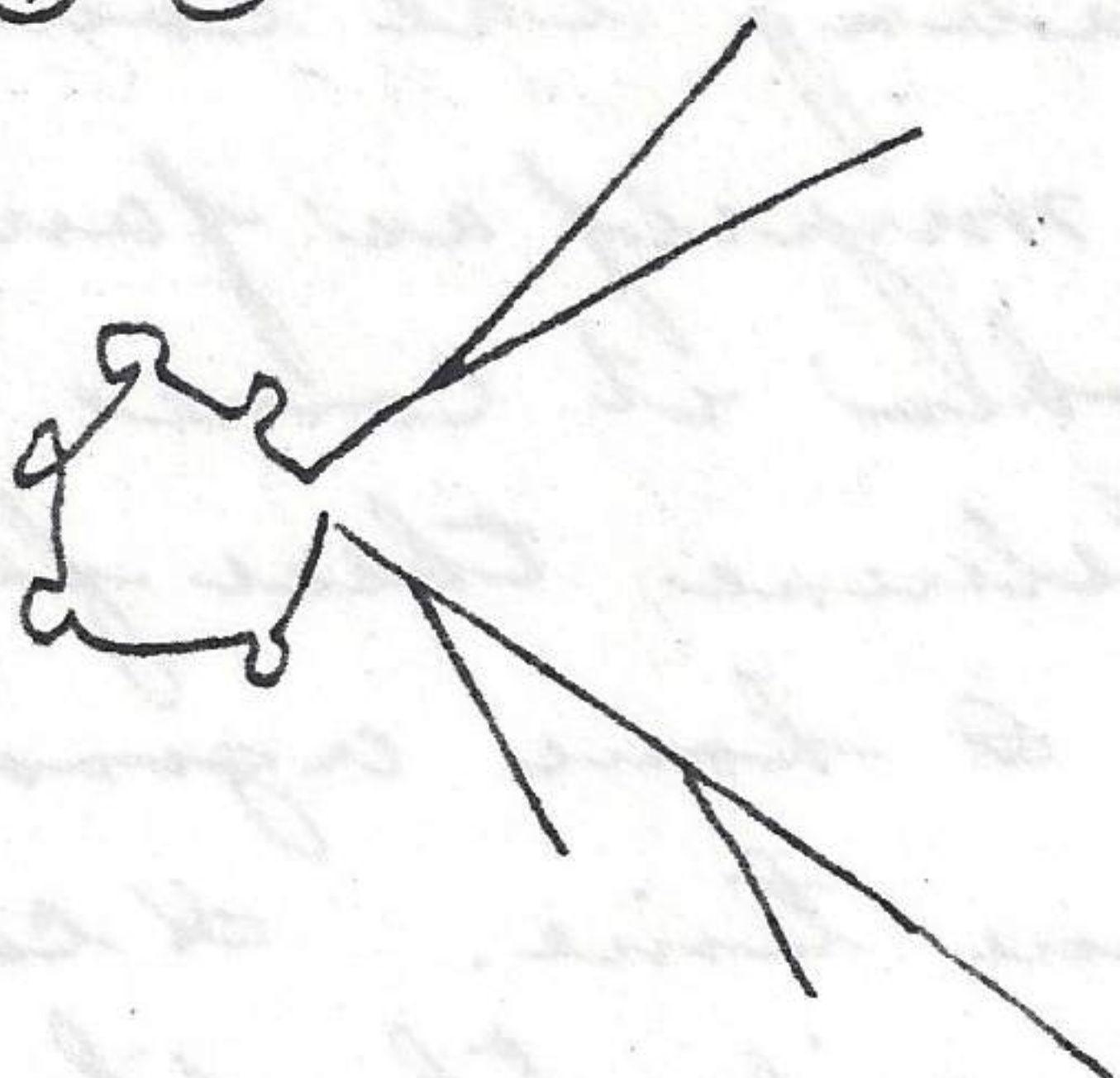
I am sure that I would have received more gold stars in Sunday School if I had flown over this biblical land when young now I see Jerusalem, Judea, Samaria, Philistine lands, mt Pisgah, Jordan River, Gashem, Ammonites (?), Palestine in general, <sup>Sea of Galilee (?)</sup> approx position of mt. Lebanon, <sup>mt Carmel</sup> etc. The Dead Sea valley itself looks like a wide rent paralleling the coast line of the Mediterranean. This land of Canaan is dry and desolate looking at this point. East of here on the plateau country are a few villages but beyond toward the Syrian Desert one finds only remnants of old habitations. I am still convinced that this must have been the original home of the nomads that later wandered west into Palestine. It looks desolate enough now but it may have been a wonderful grass climate at one time. Again a reproduce the missing links of a formerly butchered letter.

Sequence of Caravels or habitations (walled structures)

 Single enclosures and widely separated.

 groups of 2-3 to later 6. more closely spaced in distribution - on ridges - around dried lake beds more compacted placed.

 Using mutual walls. Groups now 10-15 individual enclosures.



a few of these enclosures toward the greatest congregation of walled structures.

All these structures and their variations ended as the black colored soils disappeared beneath the encroaching sands of the Syrian(?) desert.