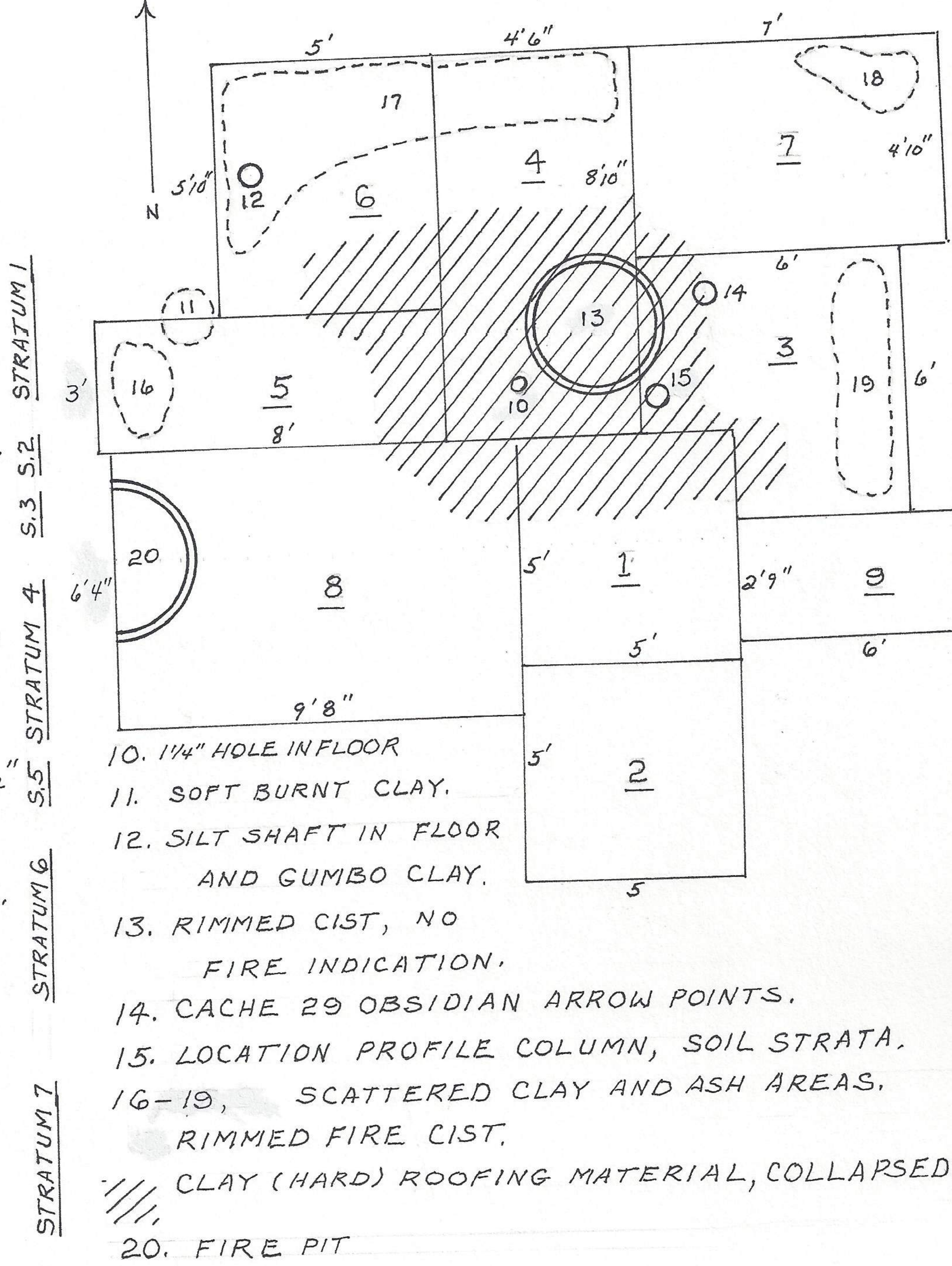
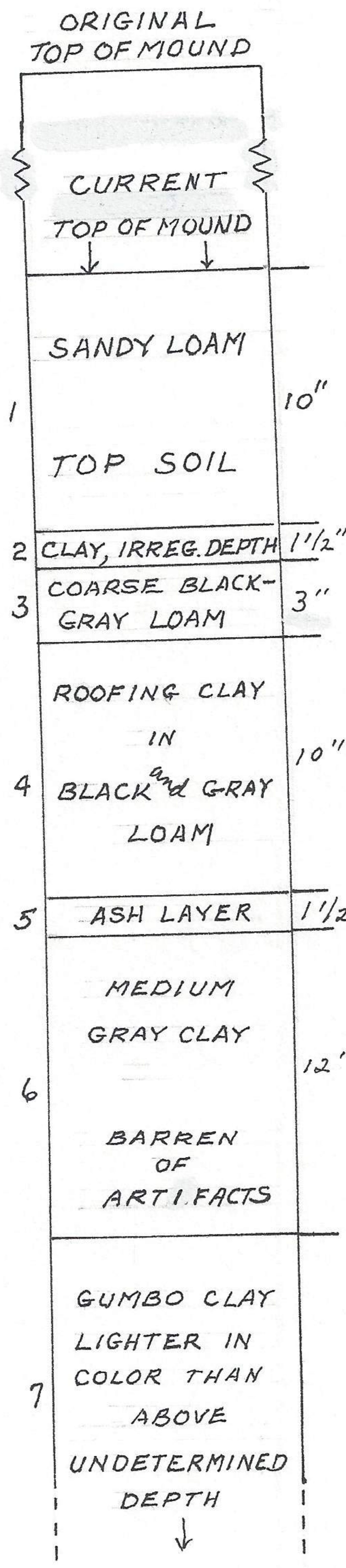
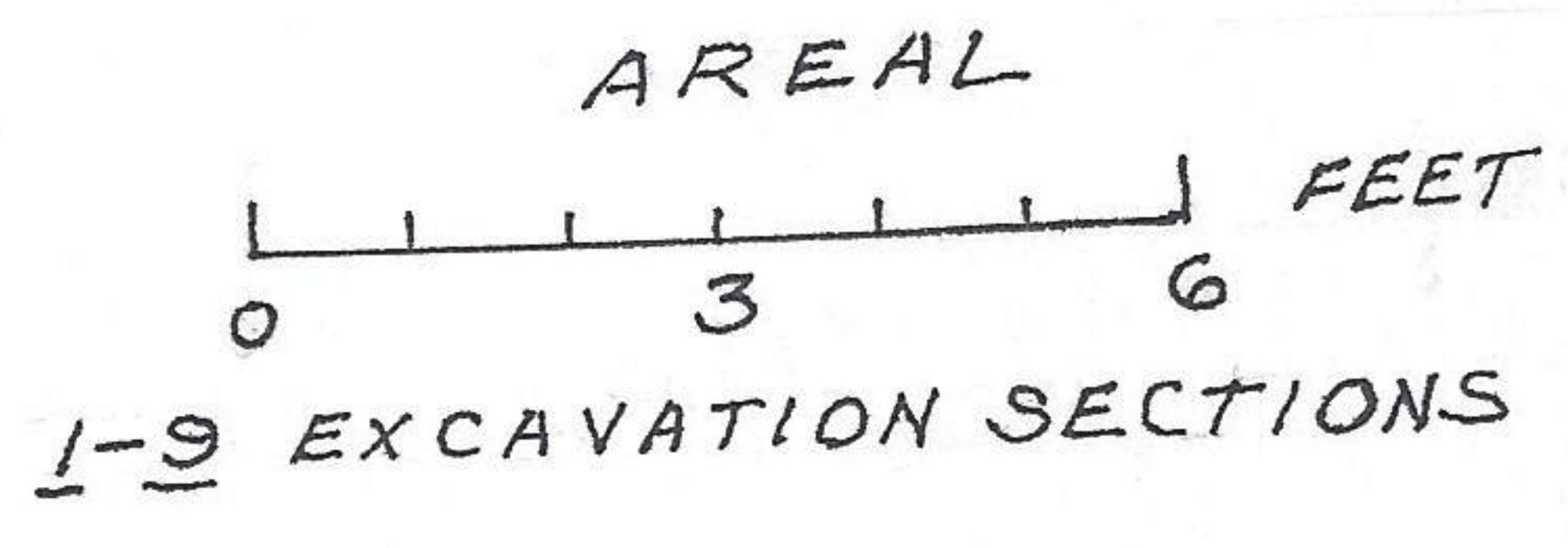
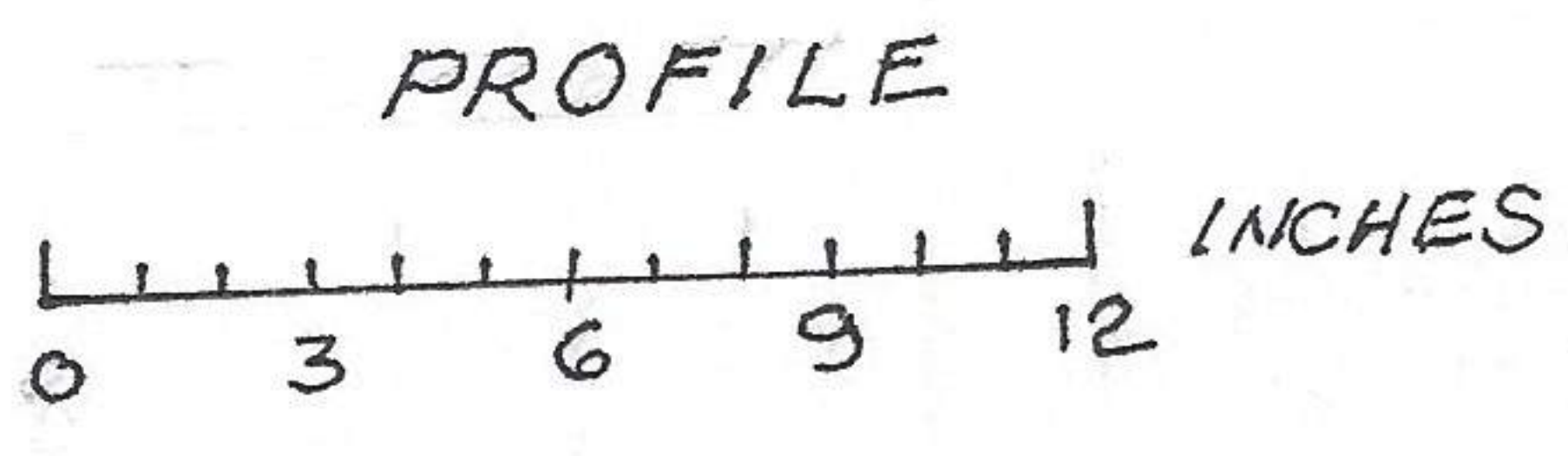


MOUND (SITE 11) ON WILLIAM PEAY PROPERTY, WEST PROVO, UTAH COUNTY, UTAH, NW SEC. 9, T. 7, R. 2 E SLBM. SEPT. 20, 1934. J.W.B - R.G.B.



- 10. 1 1/4" HOLE IN FLOOR
- 11. SOFT BURNT CLAY.
- 12. SILT SHAFT IN FLOOR AND GUMBO CLAY.
- 13. RIMMED CIST, NO FIRE INDICATION.
- 14. CACHE 29 OBSIDIAN ARROW POINTS.
- 15. LOCATION PROFILE COLUMN, SOIL STRATA.
- 16-19, SCATTERED CLAY AND ASH AREAS, RIMMED FIRE CIST.
- CLAY (HARD) ROOFING MATERIAL, COLLAPSED.
- 20. FIRE PIT