






disintegrated roofing material; below this was the layer of ash

artifacts retrieved from excavation 1 and 2 of site 13

- 66 potsherds unmarked.
- 1 " " finger nail imprints 
- 1 knife, bone, 
- 1 worked bone, , 2 unworked bones.
- 1 fat scraper 
- 1 polishing stone, grooved 

Loose-Street property, Site 13, W Provo, Utah Co., Utah.
Oct 8, 1934

Excavations 3 and 4, Site 13.

Strata 1 and 2 were mixed as by plow. The south face of excavation 4 showed a well defined stratum 2 whereas the north face showed the same stratum only at intervals. Stratum 1 occurred on north face, south face and center of excavation 4 and an intrusion on the E face of excavation 3. A burnt pole end 6" in length and a diameter of 3" was embedded in 8" of stratum 3 on the north boundary of excavation 4. Stratum 2 was under the angular section of stratum 1 on the E side of excavation 3.

A pipe and an unmarked potsherd was uncovered in stratum 2 of excavation 4.

Other artifacts from excavations 3 and 4 were:

- 1 piece of deer or elk bone.
- 17 bone bits
- 3 arrow points
- 7 flint chips
- 1 knife tip
- 129 unmarked potsherds, cooking ware.
- 6 potsherds, finger nail marked
- 1 fetish
- 2 misc (white) artifacts.

Loose-Street property, Site 13, W. Provo, Utah Co., Utah.
Oct. 13, 1934

Excavation 5 of Site 13.

Little roofing material was located, however a point of this material protruded from excavation 4 and some chunks