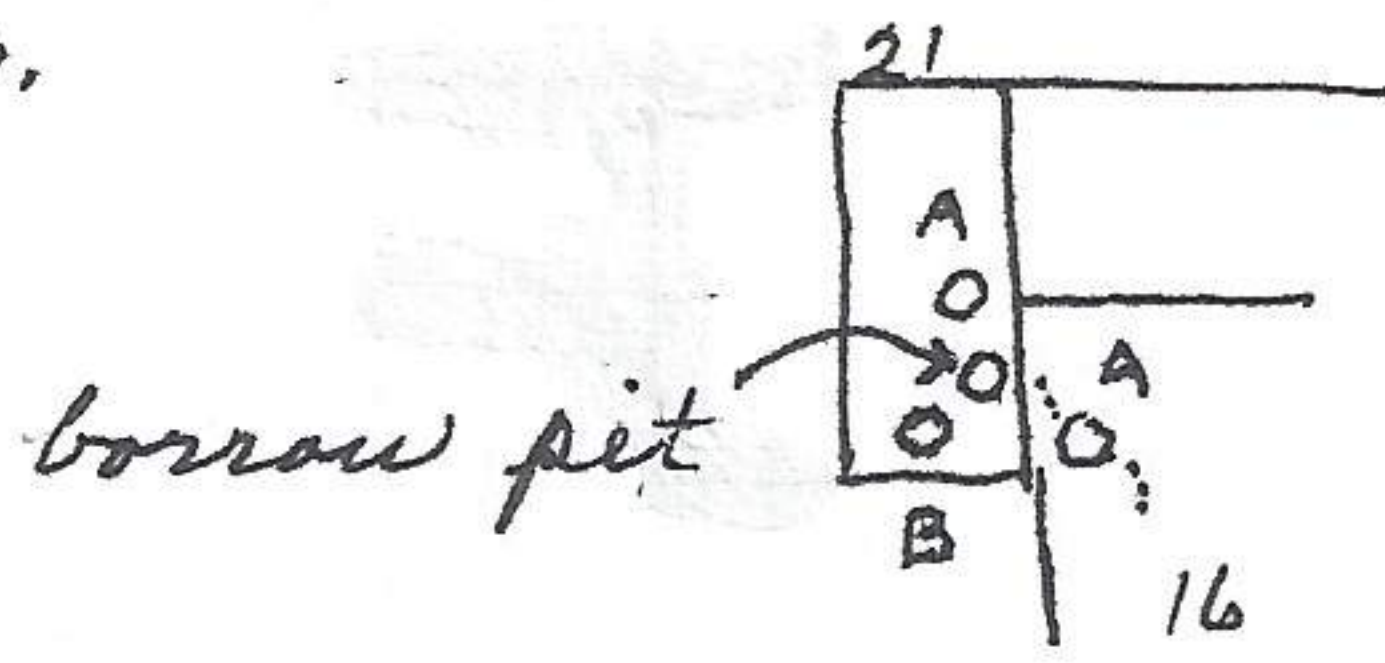


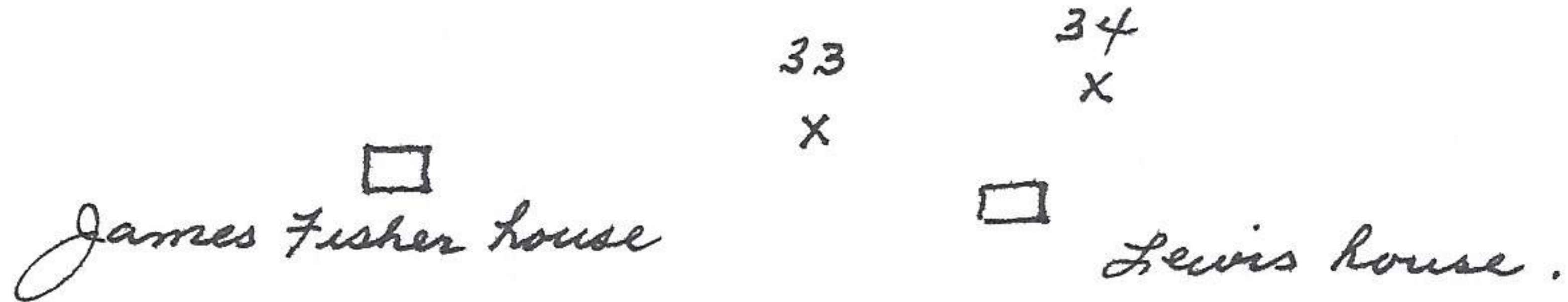
## ADDENDA

✓ map no 21 and 16.

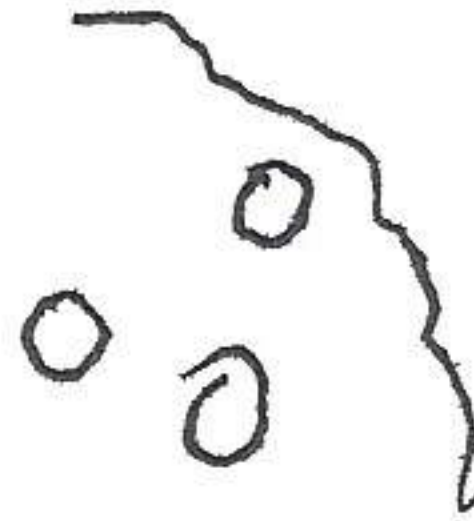


✓ map no. 23. mound A is on w side of creek.

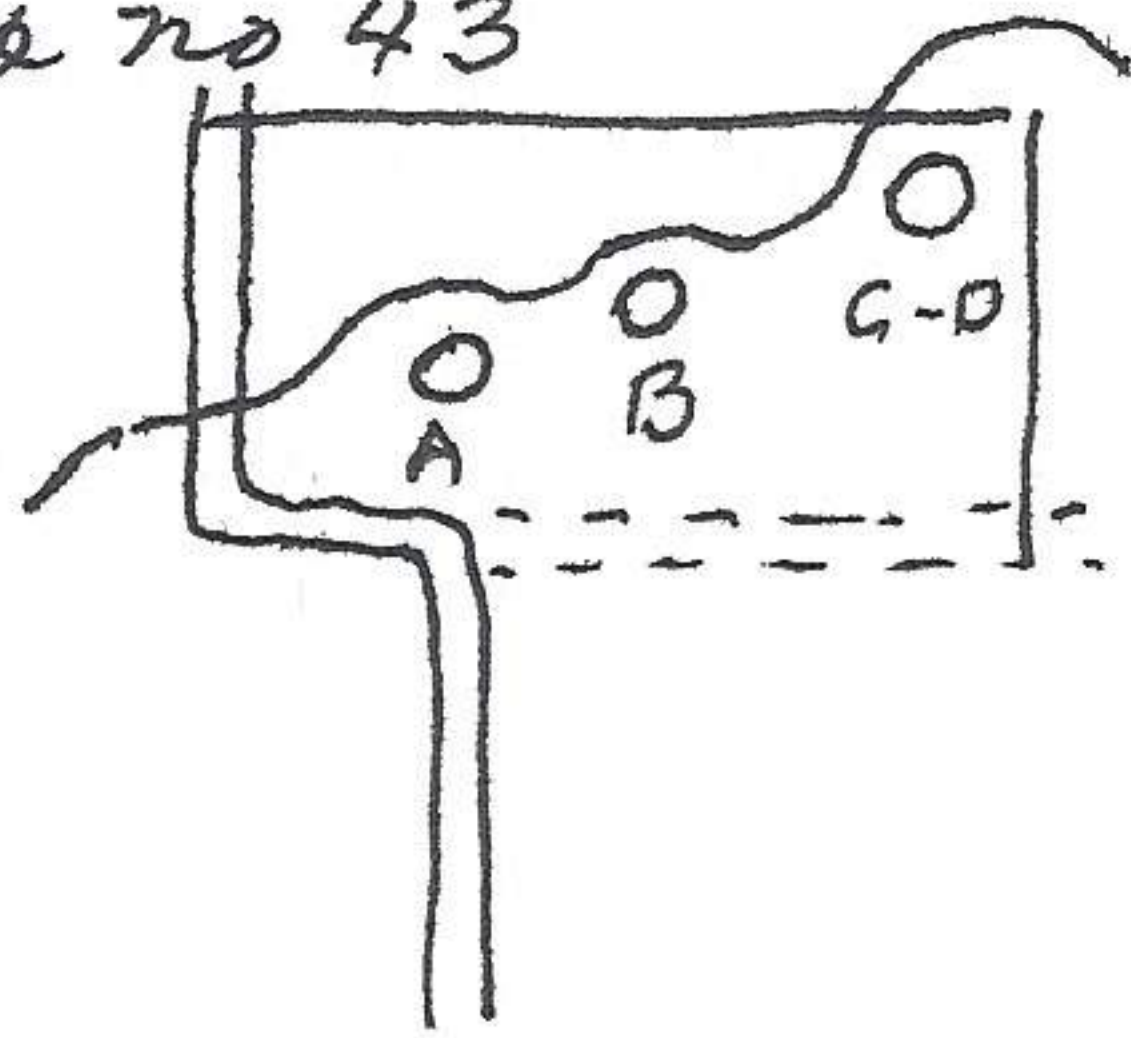
✓ map 33 and 34 mounds in relation to houses



✓ map 40 A-C. Place all mounds on S side of creek.

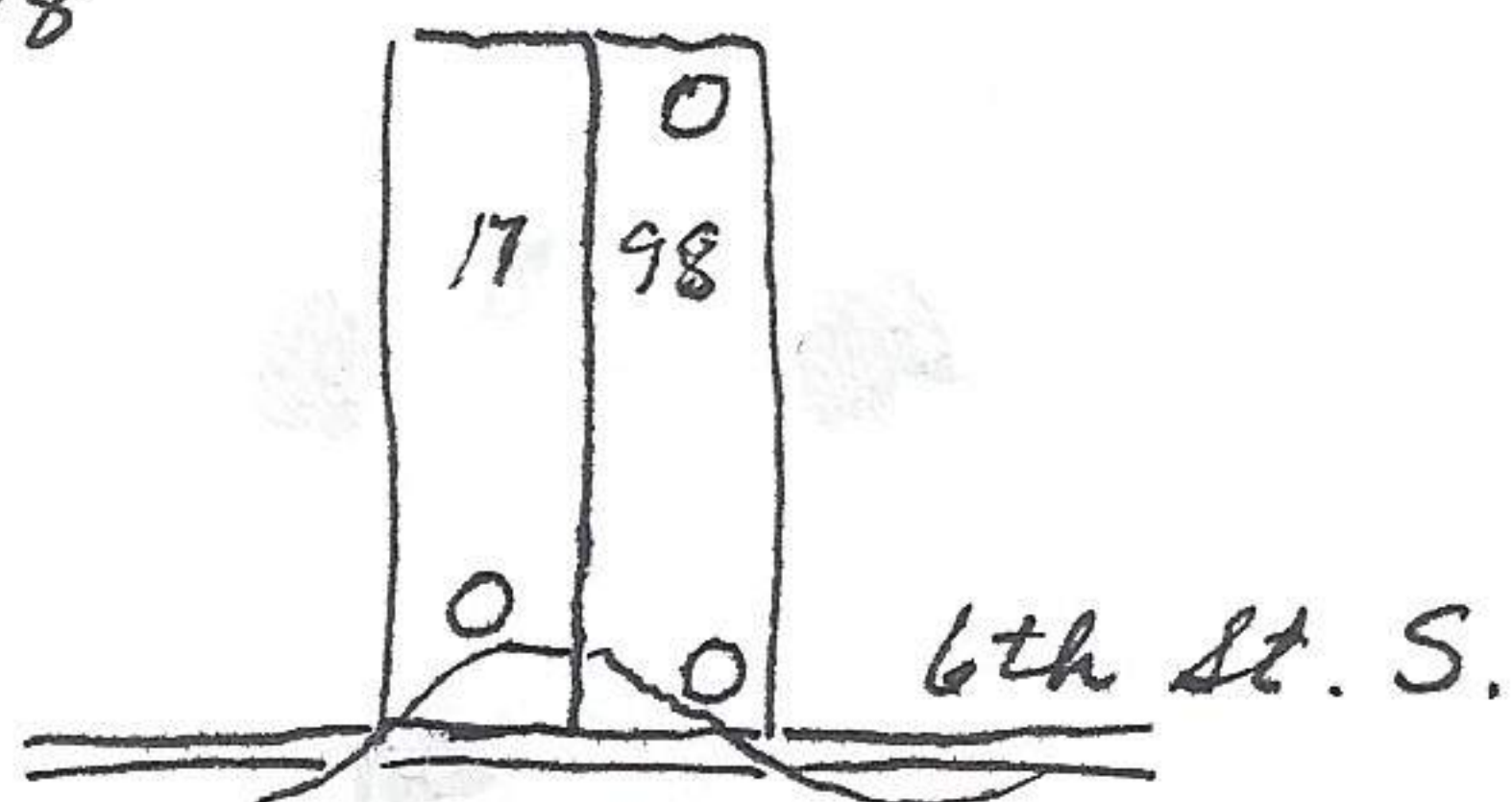


✓ map no 43



A and B leveled.  
80 rods between mound A and creek to NW.

✓ map, 98



move 102 to new position.

Add given name to Locality map designations.

24 A-B, 274, 34, 35, 85, 92 A-C, 96.

Add middle personal name to Locality map designations:

18 A-C, 42, 66,

Add full name to Locality map designations

26, 27, 28, 29, 30, 31, 39, 49

Add Sand Point, give cat. no & enter artefact in specimen cat.