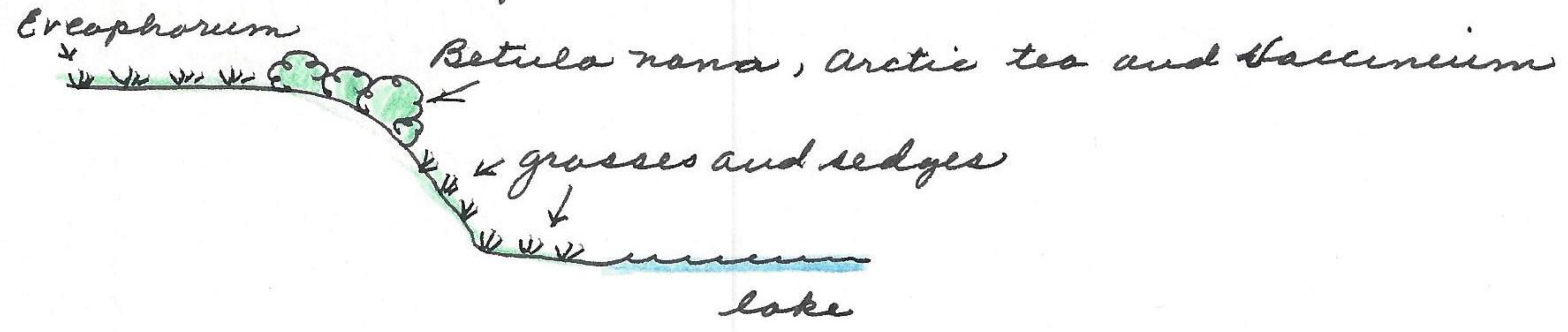



semipalmated plover which also had young. Set 50 snap traps along bench ridge just beyond Seabee Creek.

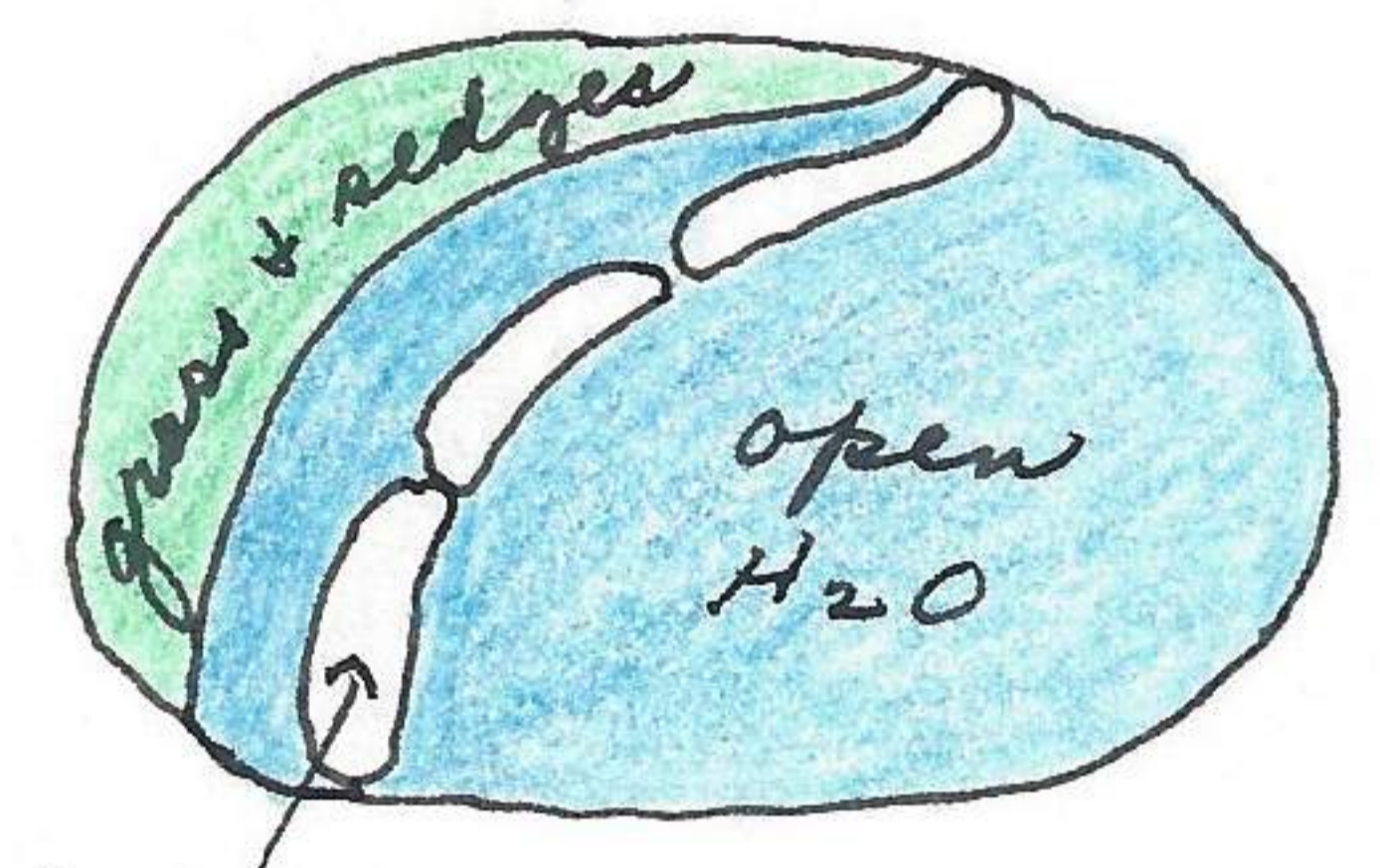


Umiat, Alaska

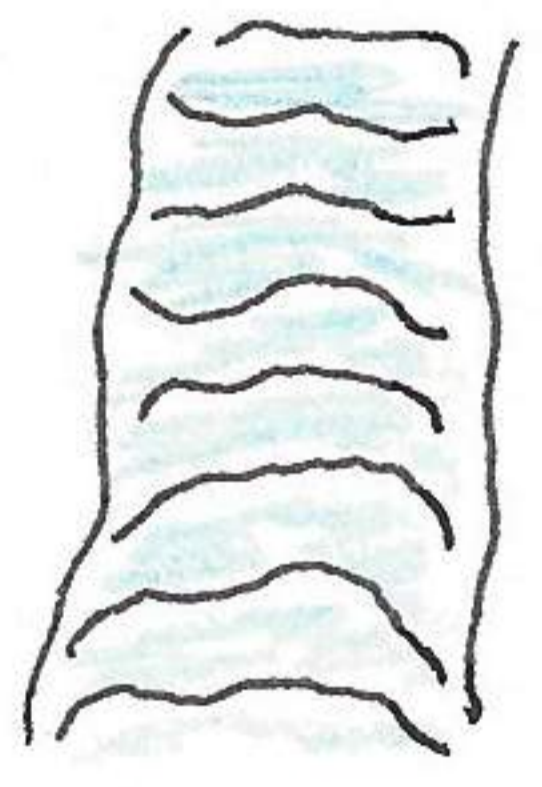
July 23, 1952

Depart for Schrader Lake at 1:57 P.M. by Norseman plane. Weather just lifting after several days of low ceiling and rainy weather. Will keep a time record of events. 2:05 P.M. lake at bend of Colville River and on upland with deeply entrenched lake with diggings in banks (could be wolf). 2:12 P.M. Anaktuvuk River with muddy water (Chandler River with clear water). Snow cornices on east exposures . 2:17 P.M. Itkillik River high and muddy; water filling 90% of river channel. 2:21 P.M. West Kuparuk River clear and more willows in valley (a good moose valley). 2:28 P.M. next small stream clear and many willows. 2:33 Second lake of this type → 2:35 E Kuparuk River clear.

Discontinuous snow cornice on east exposure of river bluffs. 2:42 Sagavanirktok River muddy and 80% of channel in water. 2:50 middle Sagavanirktok. not muddy.



↑ N.



areas of river valley filled with channel barriers at right angles to flow of water and between barriers filled with water. 2:55 P.M. Ivashak River clear. Green vegetation sealing islands in river. Good ice field. 3:07 P.M. Middle Shaviovik River clear. 3:09 P.M. East Shaviovik River clear, icefield, cornices of snow on east exposures. 3:03 P.M. Cannary River muddy but only moderately. 3:17 P.M. Now in east west valley of Shubelik mountains. Rocks colorful with purples, oranges and reds of Sadlerachit formation. Recent caribou trails mainly on south side and on gentle slopes a number of individual trails vary from 5 or 6 single trails thru constructed areas to 88 on broad slopes

