


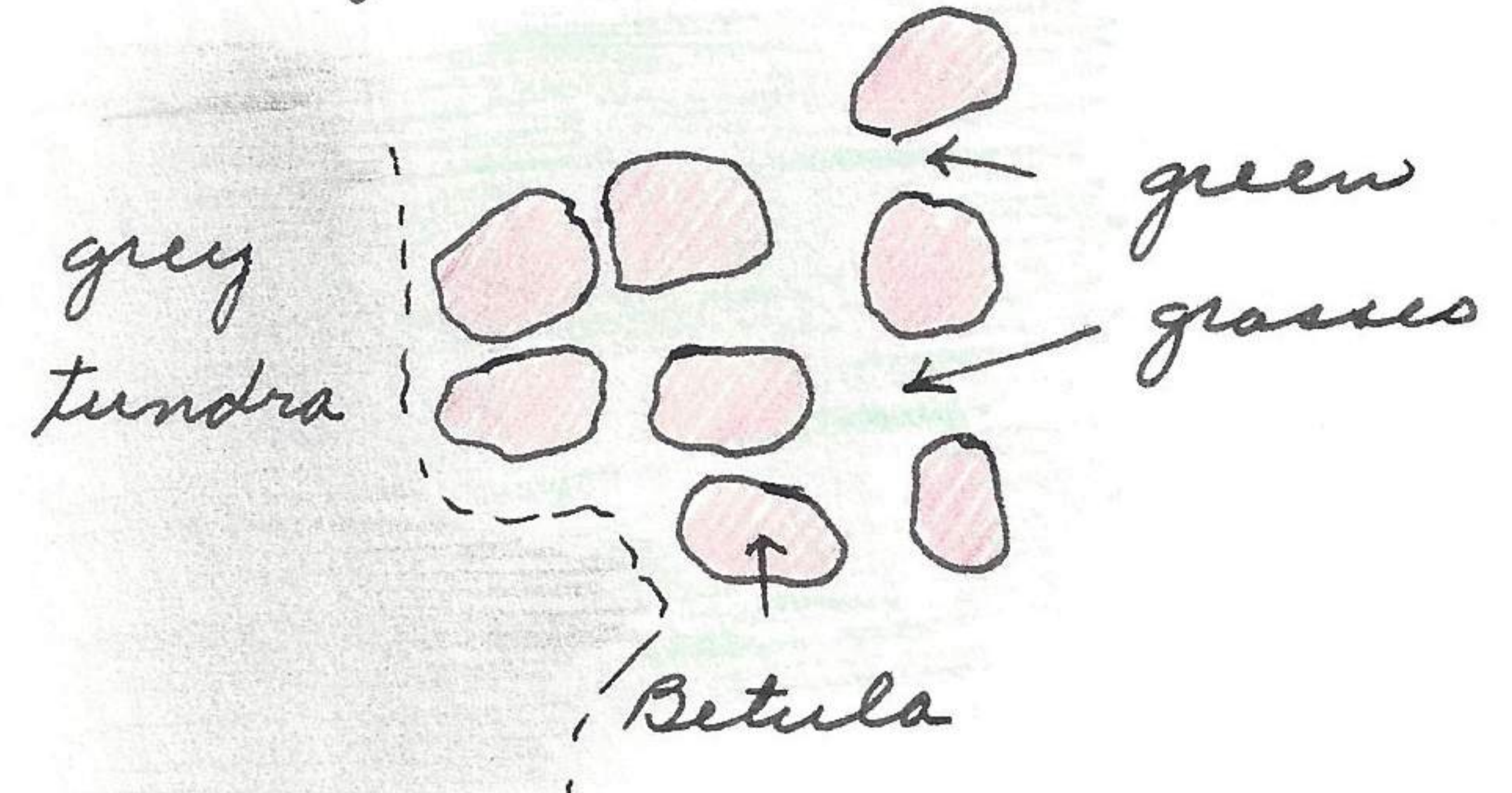
General impression of Plateau Province are as follows:

1. Rolling undulating country with distinct and gently curving erosional lines from exposed strata. Vegetation uniform yellowish brown. Lakes rare. Wellows greenish yellow in drainage courses but not very prevalent. Drainage systems not well developed. Considerable bare areas due to erosion of certain layers of rock. Creek only fine lines. Few examples of mud flows down slopes. Some segmented streams.



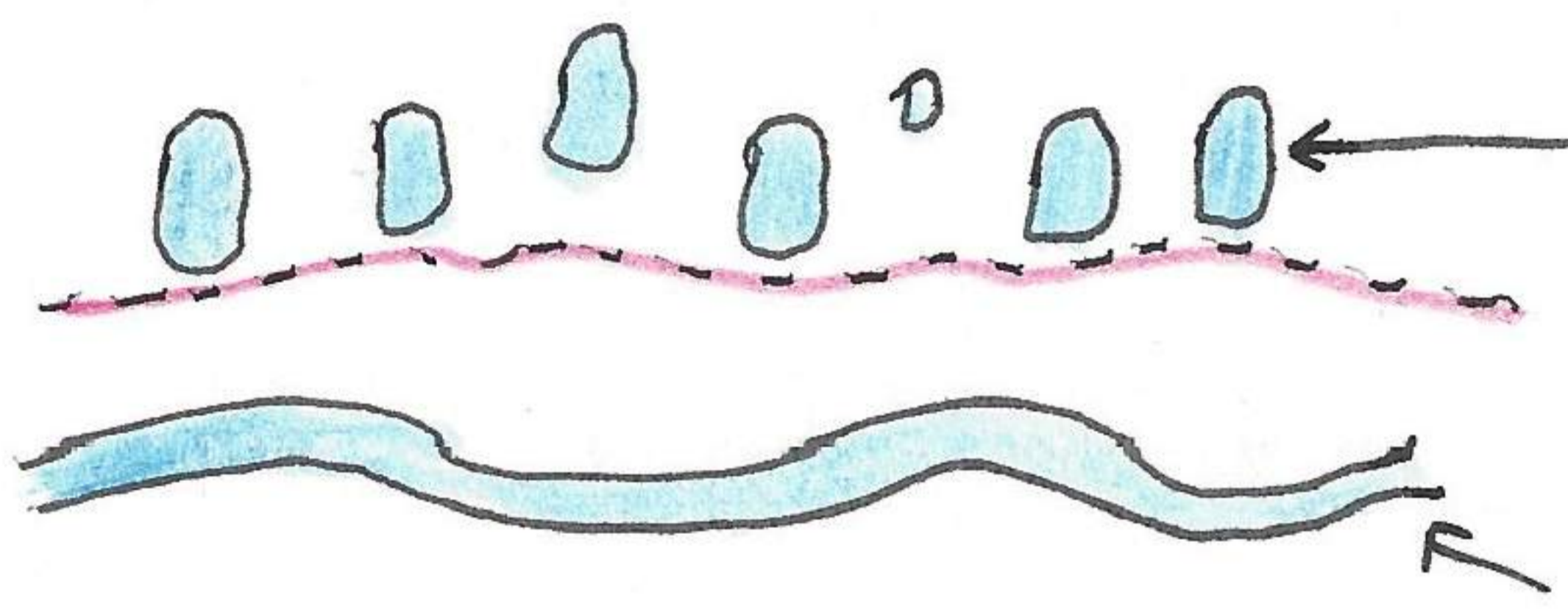
at about 3:00 P.M dwarf alder (*Betula nana*) giving landscape a pattern like alligator skin and increasing in extent.

Flatter areas dominated by this plant.



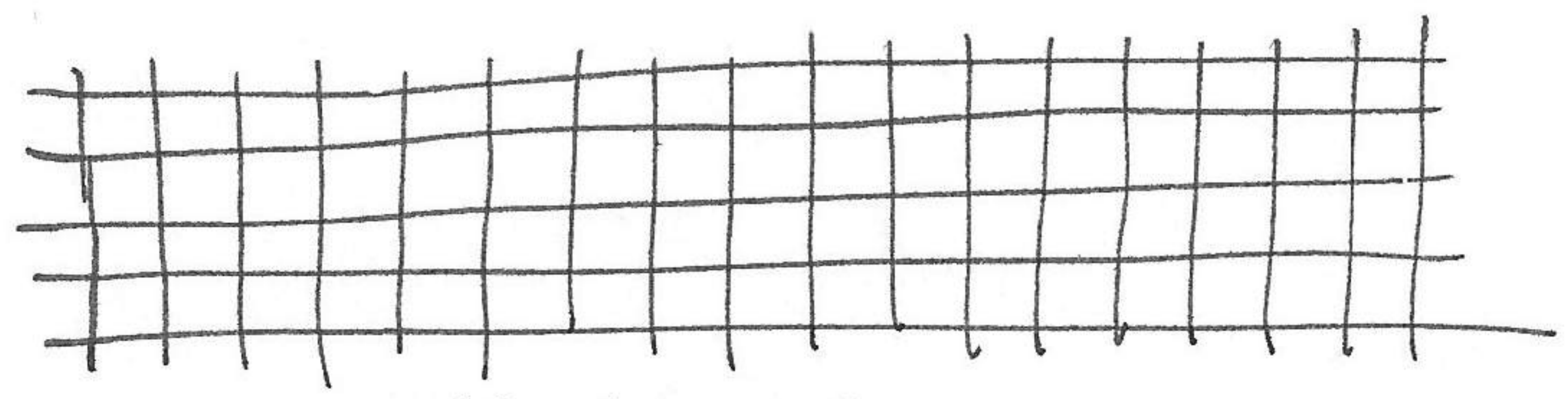
3:08 P.M 12 caribou in one group.

Just before end of Plateau Province noted the abrupt contact between this rolling country and the coastal plains at 3:14 P.M.



oriented lakes of Coastal Plains
 ← contact between Coastal Plains and Plateau Province.
 ← River on Plateau Province which parallels contact.

8 caribou swimming north across this river. Caribou trails more numerous in this area 3:15 P.M and many trails trending NE-SW. Arrived at lakes 3:17 P.M where they become immediately oriented. One oriented lake almost filled in and with 90° oriented lakes to its main axis. not many trails beyond on low lake tundra. One polygon like this:



all square.

