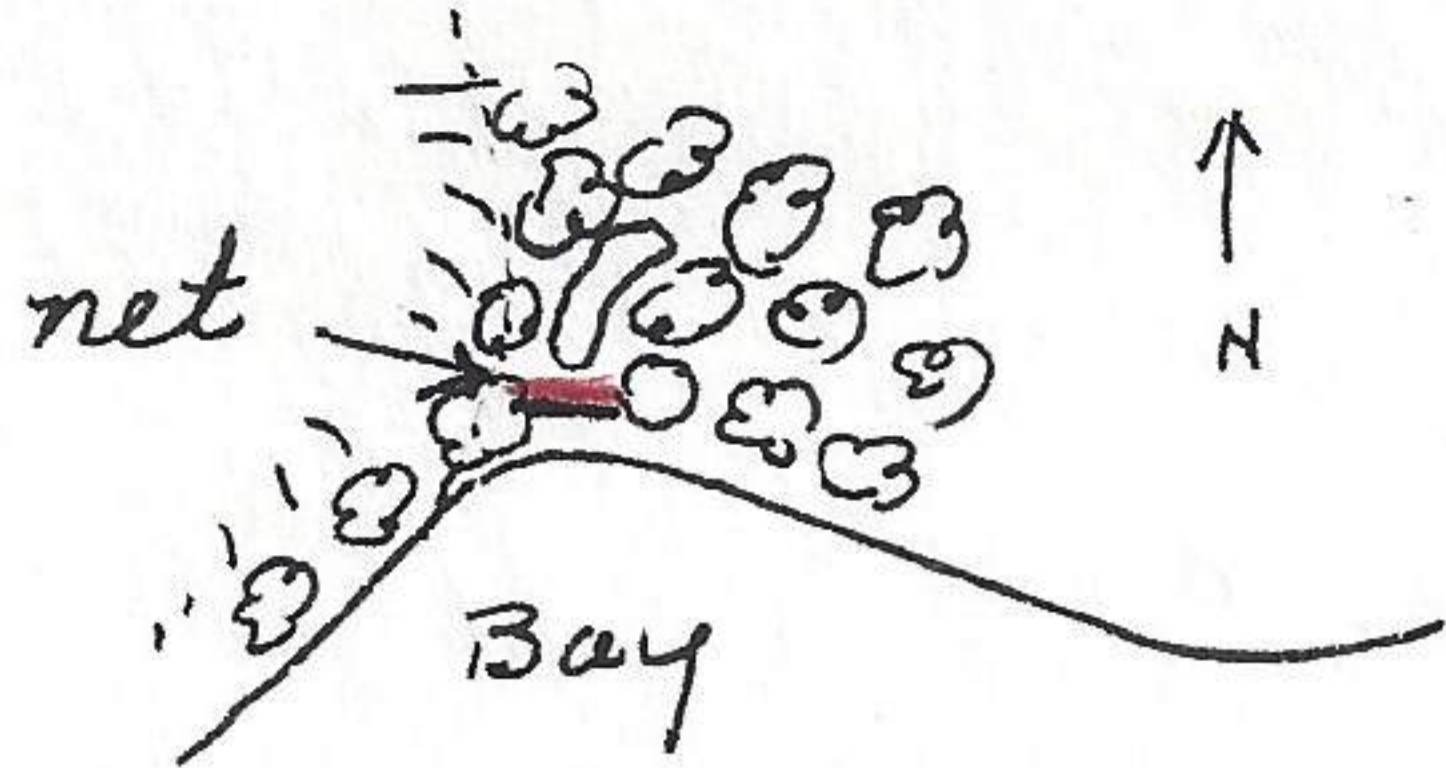



570903-100  
 (or 900's and 700' W Lameshur Estate House)  
Bat net 1/5 SW Lameshur Estate House. This net was placed



between a brackish pond and the bay. This area is flood during high waves from the bay but normally dry. The distance between the pond and bay is about 30 feet. Most of the area is in small trees of the beach and flat area beyond. Net to ground.


E. (or 1/5 SW or 500's and 610' W Lameshur E. House)  
Bat net 1/7 mi SW Lameshur House. Net placed under a large



tree in flat area of old brackish pond area, now dry except when storm or tidal waves force water into area. The large tree was in open surrounded by <sup>new</sup> forested area of old estate area. This net was about 3 feet from ground (lower edge) and stretched between the large branches of the tree

Estate House  
Bat net 1/5 mi. W Lameshur. (or 150' S and 1050' W Lameshur Estate House.) This net was placed beneath a Tamarind tree which was completely surrounded by other trees. In effect the area under the tree was clear but otherwise could be considered as being enclosed by forest without flyways. This is the nest most frequently visited by mongoose.

Bat net 1/5 mi SW Lameshur Estate House (or 1/5 mi W.S.W. or 350' S and 930' W Lameshur Estate House). This net was placed at edge of old road, now a trail. It intercepted a faintly defined drainage course. Trees now grown on all sides and although there



were flyways which were better marked than above, the net was not interrupting them. The area is flat except hill to south. Bay a few hundred feet to SE. The net would have been better to have been placed across flyways or open corridor but horses + burros would have interfered with the operations. It is remarkable that this net did not capture more bats in the month of July. In August the bats were taken. Net 2 feet above ground.