









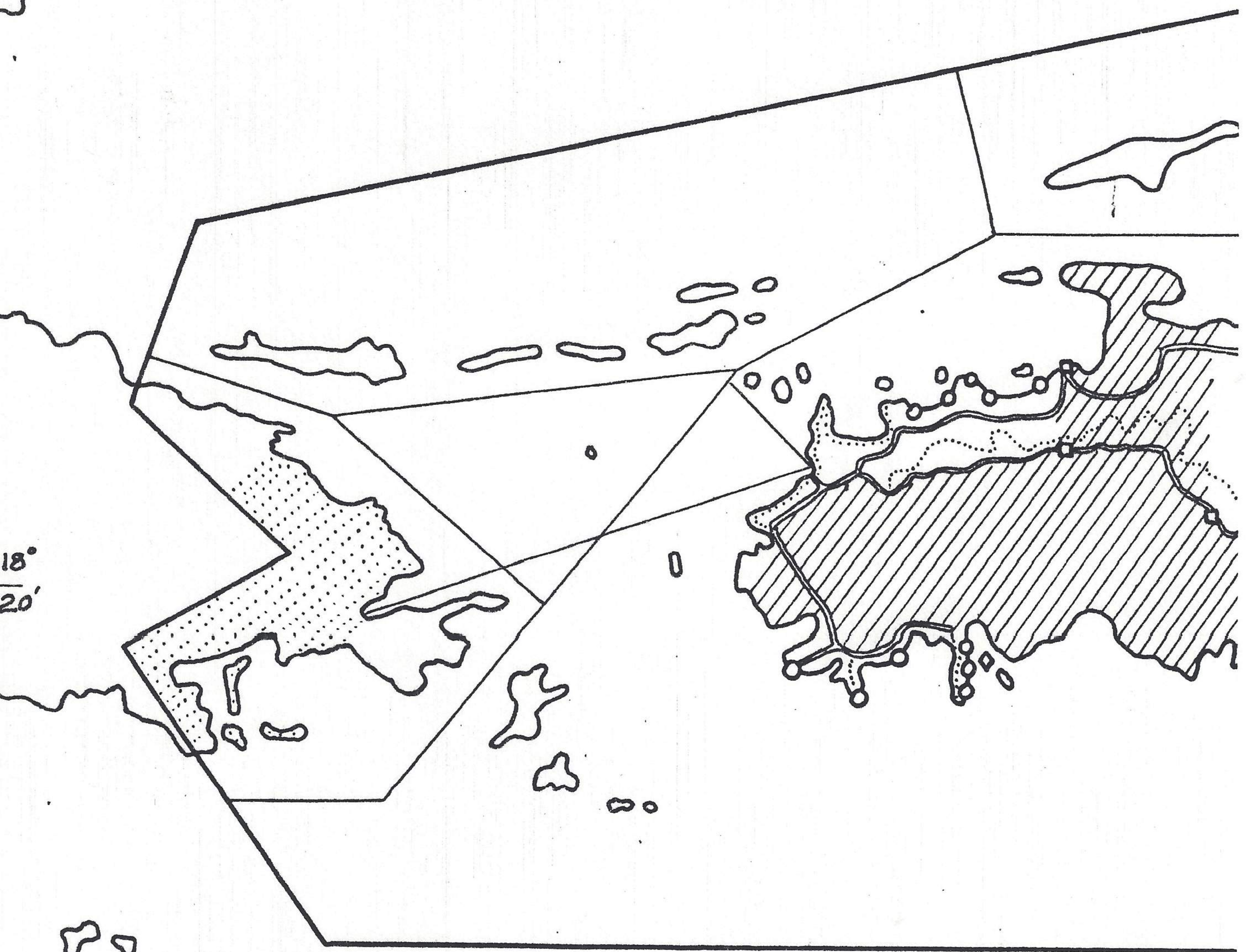


64° 50'

-  INVIOLEATE
-  BIOLOGICAL NECESSITY
-  UNLIMITED USE
-  NAT. PARK BOUNDARY
-  RESTRICTED BOAT LANES
-  OBSERVATION PLATFORM
-  VANTAGE POINT
-  SUBMARINE STATION
-  TRAIL
-  ROAD

18°
25'

18°
20'



LAND-MARINE USE

OF THE PROPOSED

VIRGIN ISLANDS NATIONAL

0

64° 50'