



A small Copperhead snake was captured 25' S Tilted Rock on the Upper Lattler Ledge. The tail of this snake was within 2 inches of the hole in which it started to retreat when captured. Anal temp. 17.9C, atmospheric temp 19.9C. Three *Eumeces fasciatus* were 150' E of Tilted Rock, above the ledge but within 5' of the rocks. Birds extremely uncommon on reservation. Sparrow hawk and shrike in new upland grassland. Trap no 4 set 175' S of N. Boundary



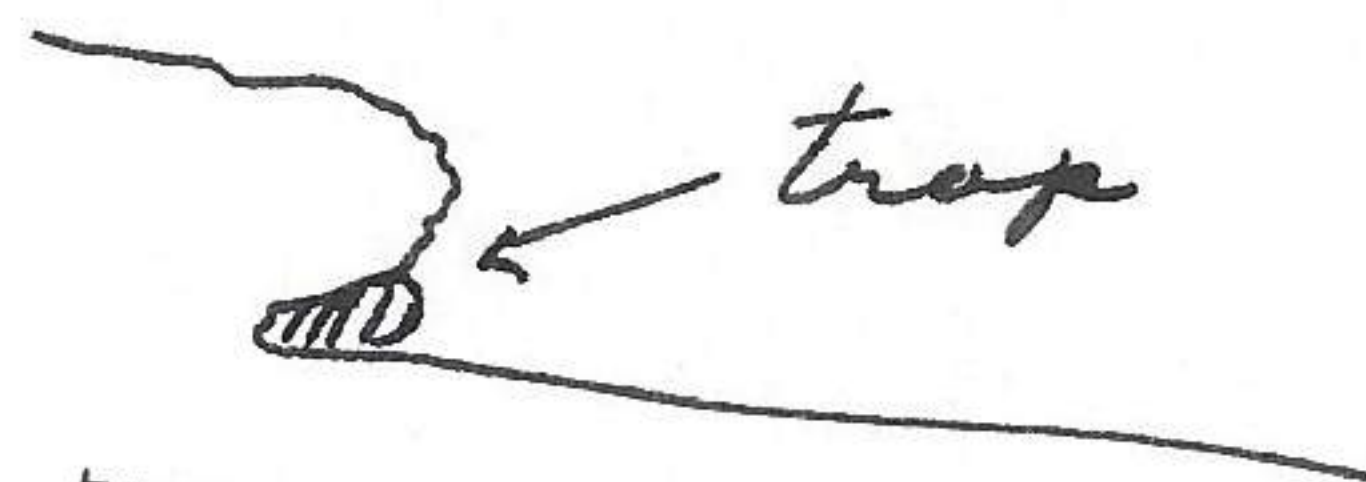
Trap no. 5 190' S of N. Boundary

At 10:45 A.M. set a line of 7 traps along upper N ledge on SE part of Rockefeller Tract.


Trap no 1 at 75' SSE County road




Trap no 2 110 SSE County road



Trap no 3 125' SSE County road



Trap no 4 45' SSE Spread Elm



200' NW from Angle Rock is Spread Elm.


Sept 18, 1957

Chaetura (chimney swift) still at house on Rockefeller tract. Set 2 snake traps at the barn this morning at 8:10 A.M.

↑_N

no 1 at NW corner, west exposure.

no 2 at SW corner, west exposure.



Two domestic pigeons in barn.

Also this morning established line of 5 snake traps along upper ash ledge in the NE part of the upland grassland of the Rockefeller tract. Wall Ledge was given this outcrop of ledge this morning because of its similarity to a wall. All traps set according to a point from on the north boundary line. Ledges run approximately north and south. The lower ledge is not suitable for traps. Settings are as follows: