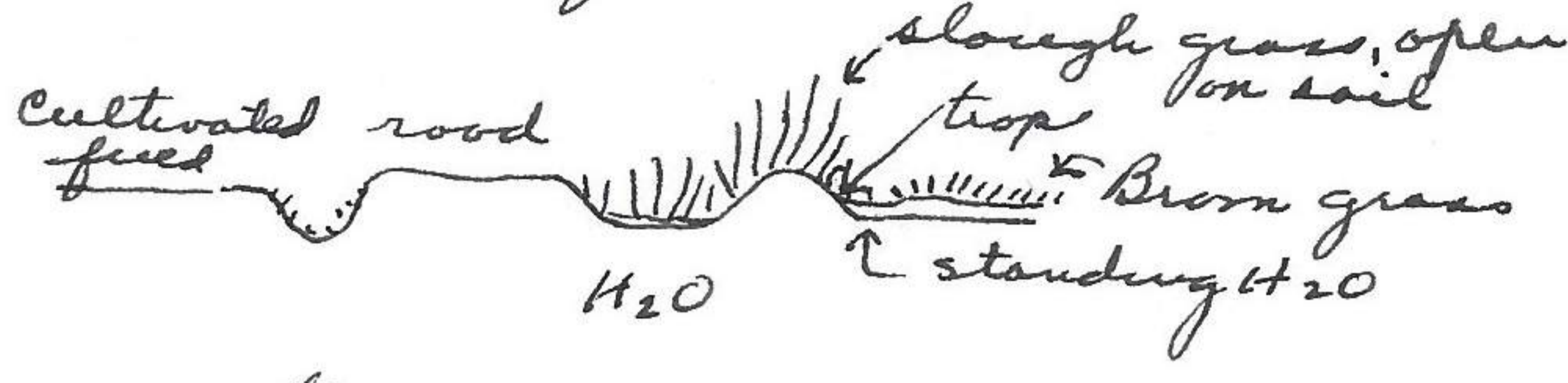
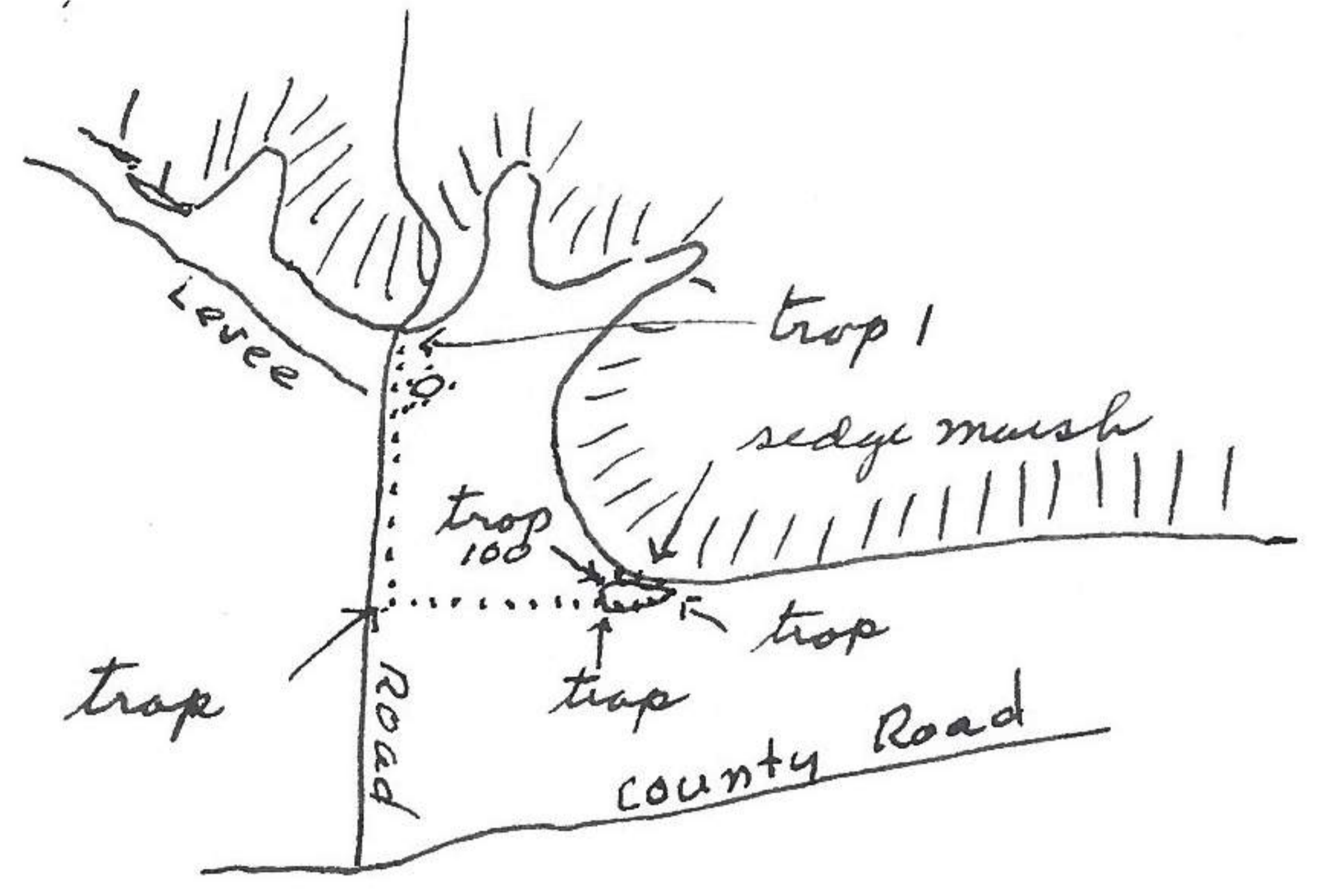


1 1/10 mi. N and 1 1/10 mi E Clinton, Douglas Co., Kansas.


Jan 7, 1963

Locality measured from center of Clinton (see previous date for center designation). This locality is for the permanent marsh (other trapping areas included in this locality). Set 100 traps (1-100) at sundown (included) as follows:


Jan. 7, 1963



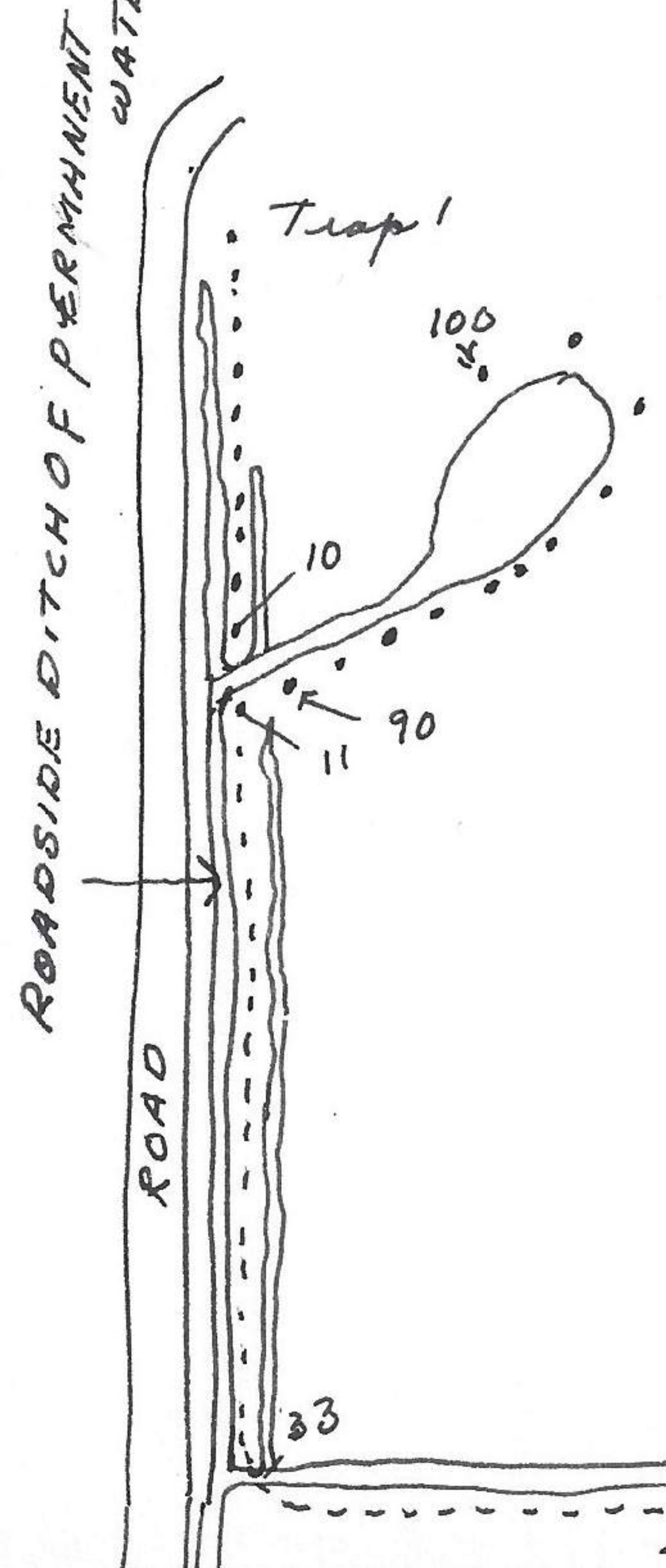

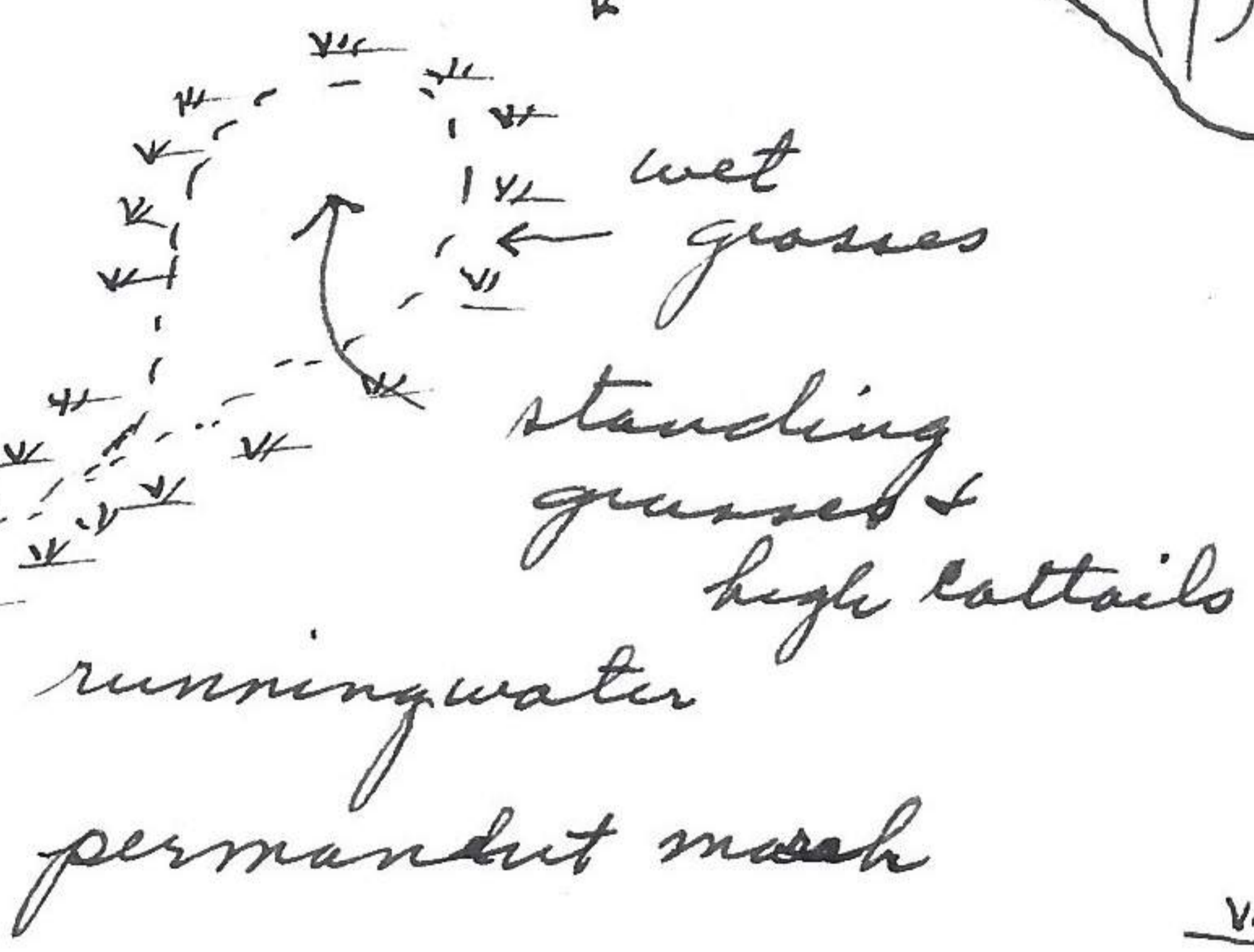
traps along road



E-W dike across field



dry grass (Brom)



Enlarged map of above of trapping area (1-100) (Traps 20-foot apart)