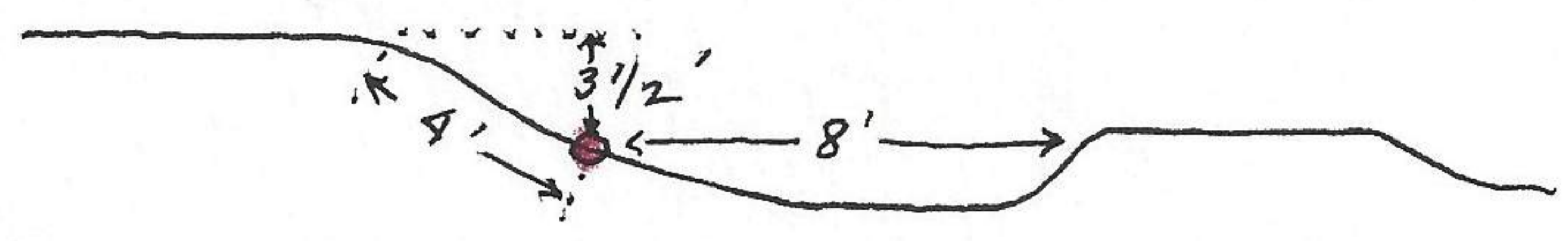
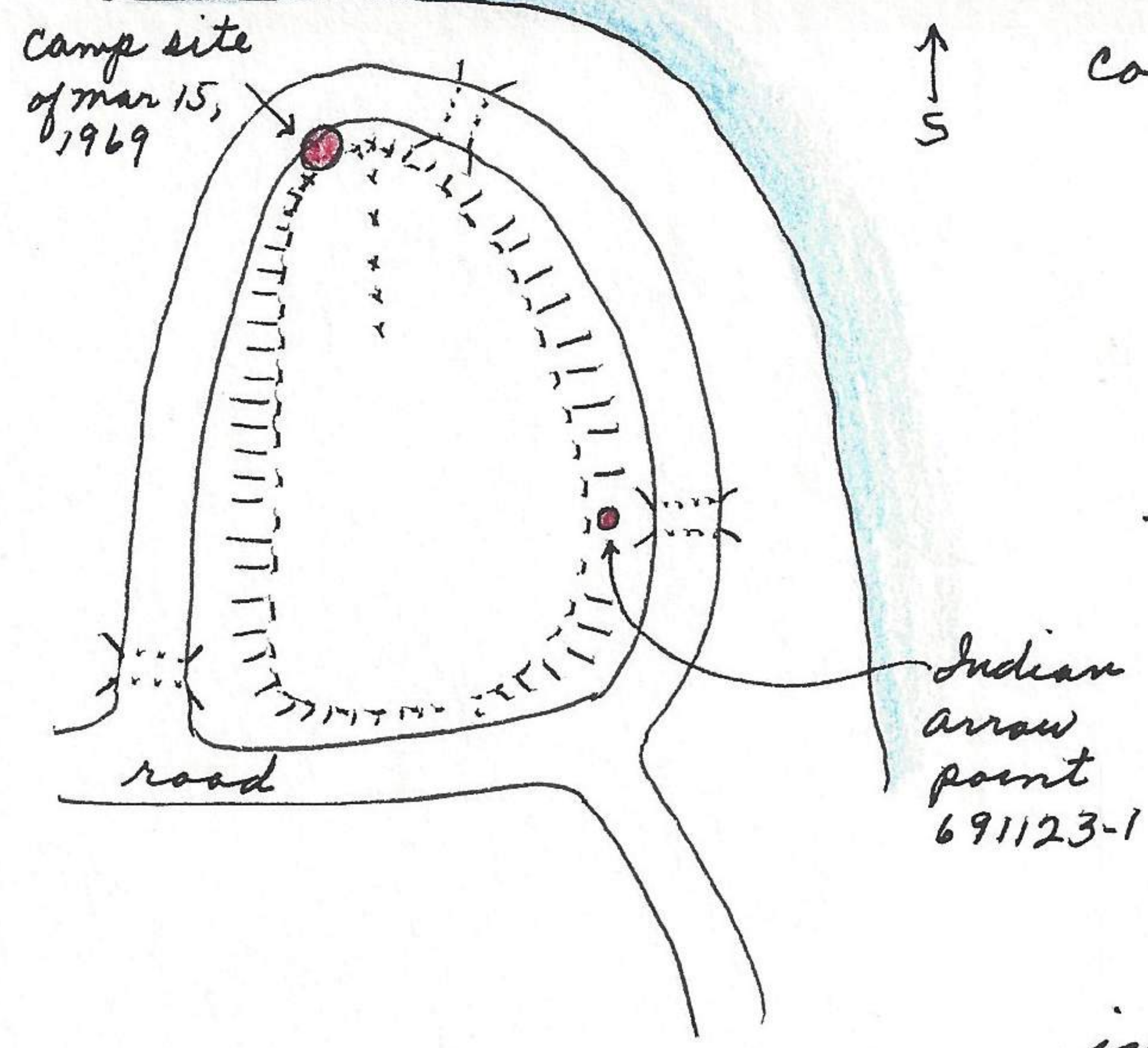
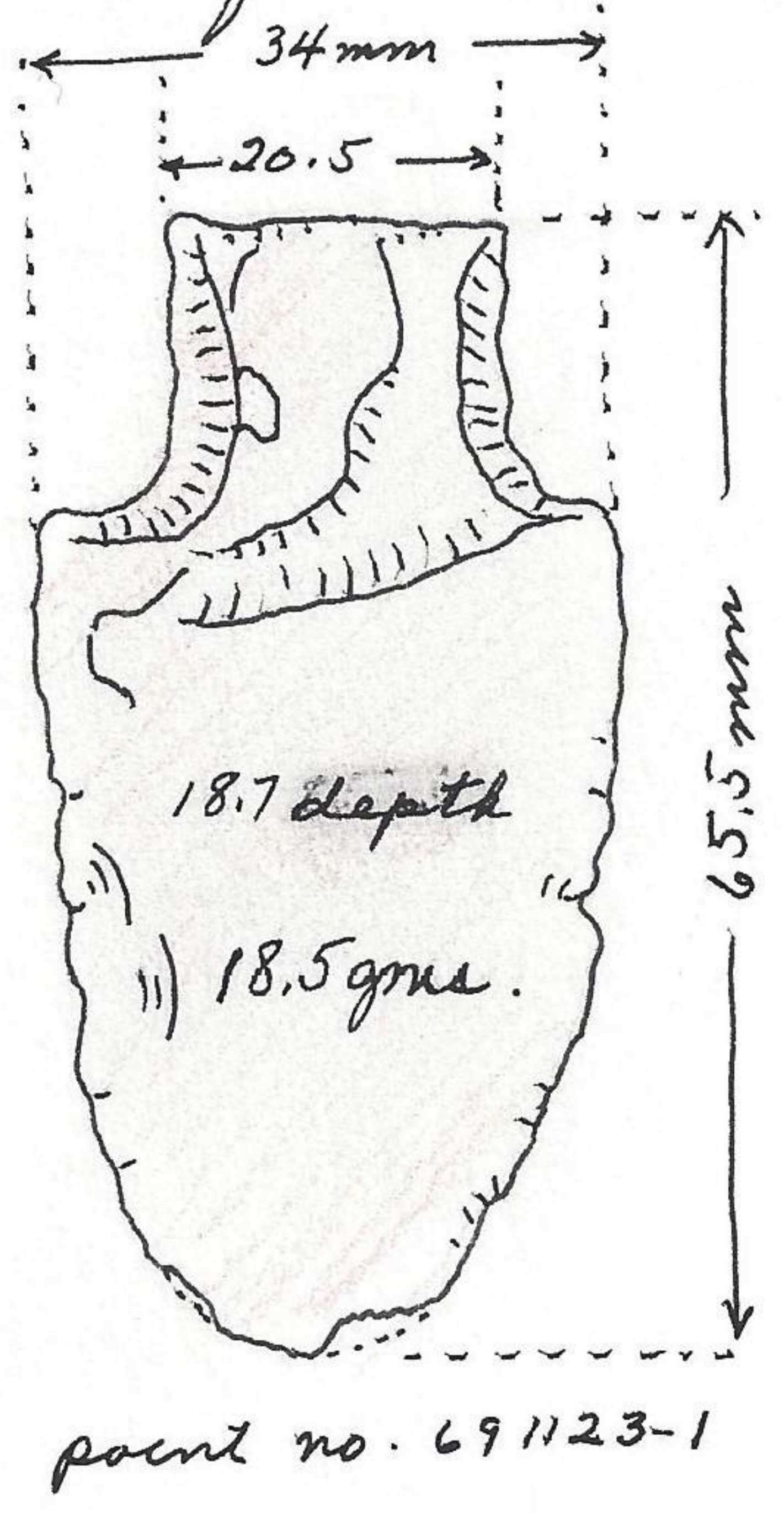


at a point approx 8' directly E of second culvert (from old camp site of mar. 15, 1969, collect an arrow or spear point (691123-1)



from graded surface adjacent road. The point was 4 feet down grade from original surface and 3 1/2 feet below original ground level. It could not be ascertained whether point was in its original position or whether

it has migrated down from original surface of ground. The soils were stratified with several layers of gravel, conceivably deposited in late Pleistocene when the Delaware River was moving across the peninsula. This point is from Paradise Point, 1/2 mi. S. and 2400 ft E of NW corner sec. 24, T 95, R 17 E, Kerry Reservoir, Jefferson Co., Kansas. The point is of material and reddish yellow in color. One surface carries a greenish-yellow color of a plant growth. This area is also referred to in previous notes (before area developed) as Windy Peninsula Point and Hop Peninsula.



Left area and followed road to E along S side peninsula. 92.3 bluejay. 92.4 main road and continuing N on second N lateral. Can see flooding adjacent to N beyond peninsula but no ducks there. 93.0 now back to main road. 93.1 2 redtails circling above. 94.2 now leaving main road and going S to Ozawake on old road across valley. yellow-shafted flicker. 18 meadow-larks in lone tree. 94.6 marsh hawk flying across water 1/10 mi from shore. 95.4 water to road and any increase in height, will prohibit using this road. new road to Paradise Point from E and now under construction. It is possible but rough. This water approaching road is approx. 200 feet N of road but in side of hill. Cardinal, 6 juncos, 2 black capped chickadees. 95.7 redbellied woodpecker. 96.0 entrance to Lake Shore Estates now being developed. 97.4 main road and