
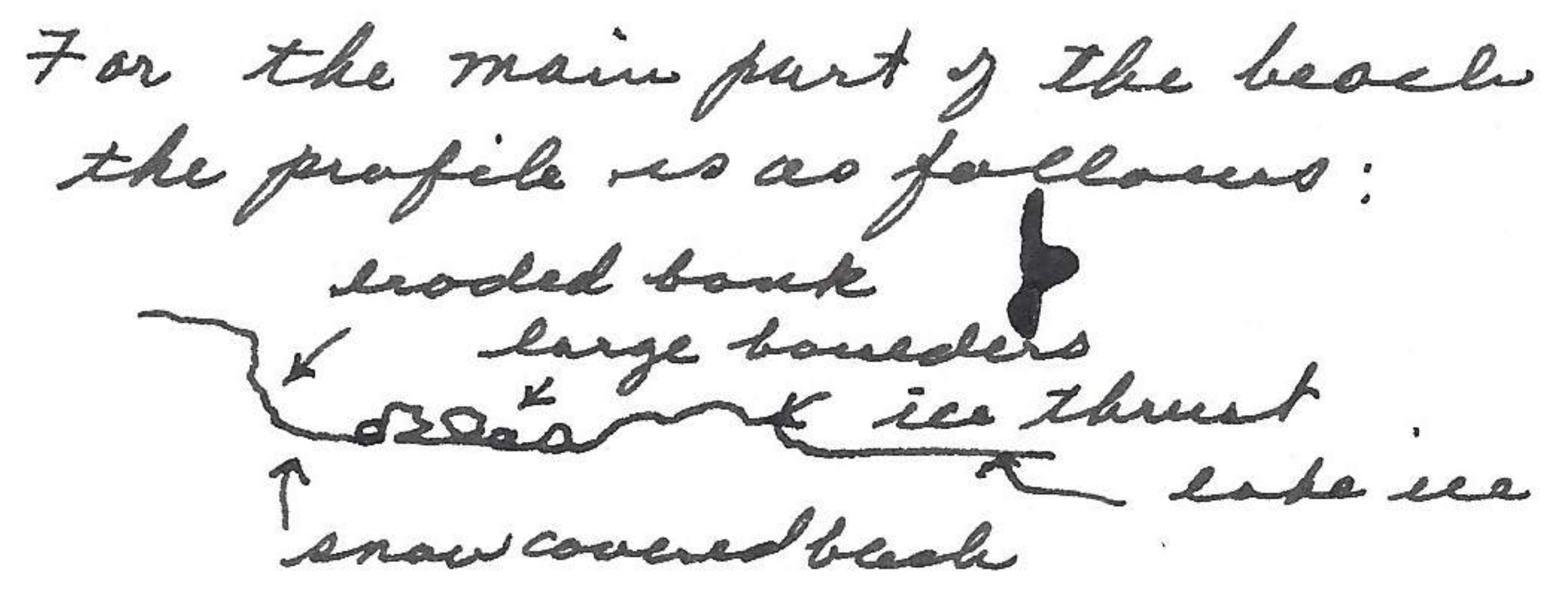
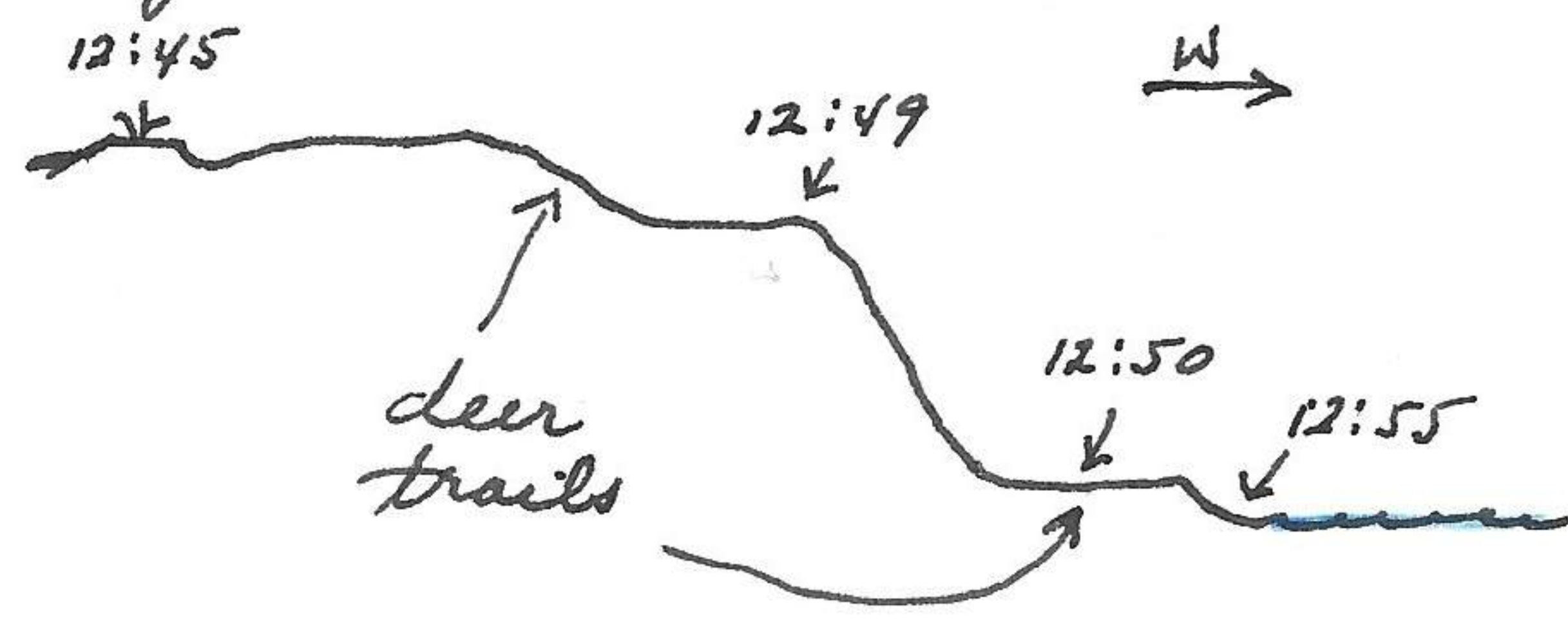


12:28 drainage, 4 sets of coyote associated with this drainage. Snow covers all the ground. just beyond at base of hill at pond (right of road) noted seven deer tracks crossing the road from N to S and measured. 61, 61, 64, 65, 66, 67, 70 mm. 2 sets of *Peromyscus leucopus*? on hill slope of road at timbered zone. 12:38 Top hill by first telephone pole. 2 more sets of *Peromyscus* trails in snow. 12:39 Coyote tracks crossing road. 2 3/4 inches or 70 mm snow. 12:40 2 fox squirrels. 12:45 fox squirrel, now leaving road and crossing W on low divide. Raccoon tracks crossed here and continued down slope towards lake below.  12:48 7 deer passed to N, most on a deer trail but 2 tracks just off trail on either side. 12:49 bank of first or upper level (bench). 12:50 first or basal level. 12:52 7 deer tracks to N and another 7 superimposed going S and in established trail (deer). 3 deer followed outside of trail. Approx 30 junco, ^{2 cardinals and 4 titmice.} passed N along edge of lake and widely dispersed. 2 fox squirrels on this bench. 12:45 lake edge!



For the main part of the beach the profile is as follows:
 many trees on beach area from erosion of hillside and of these trees, most of them have fallen lakeward and makes traversing beach difficult but at the same time provides shelter for animals. The root systems of these trees are completely exposed and they can be studied for life form. The tracks of the raccoon are now on beach and rock area of beach and are trending S ~~with~~ without deviating for hunting or searching along way. 8 slate-colored juncos (all juncos listed as juncos refer to the slate-colored and if the Oregon junco is so specified. Tracks of coyote leaving beach and going W across lake. A short distance beyond (300 feet) tracks of the coyote from lake ice to shore. It inspected the shoreline at 3 places and then gained the sidehill. 1:14 Coyote tracks (3 sets) along beach. 1:18 at pond which now is open on the W side as result of lake erosion landward. The only ^{open} water observed so far is at this point where a trickle of water enters an open patch of water 1 sq yard at edge of lake. 1:24 boat ramp. 30 tree sparrows in weeds just W of here. From here can see a live coyote moving W across the lake from east shore.