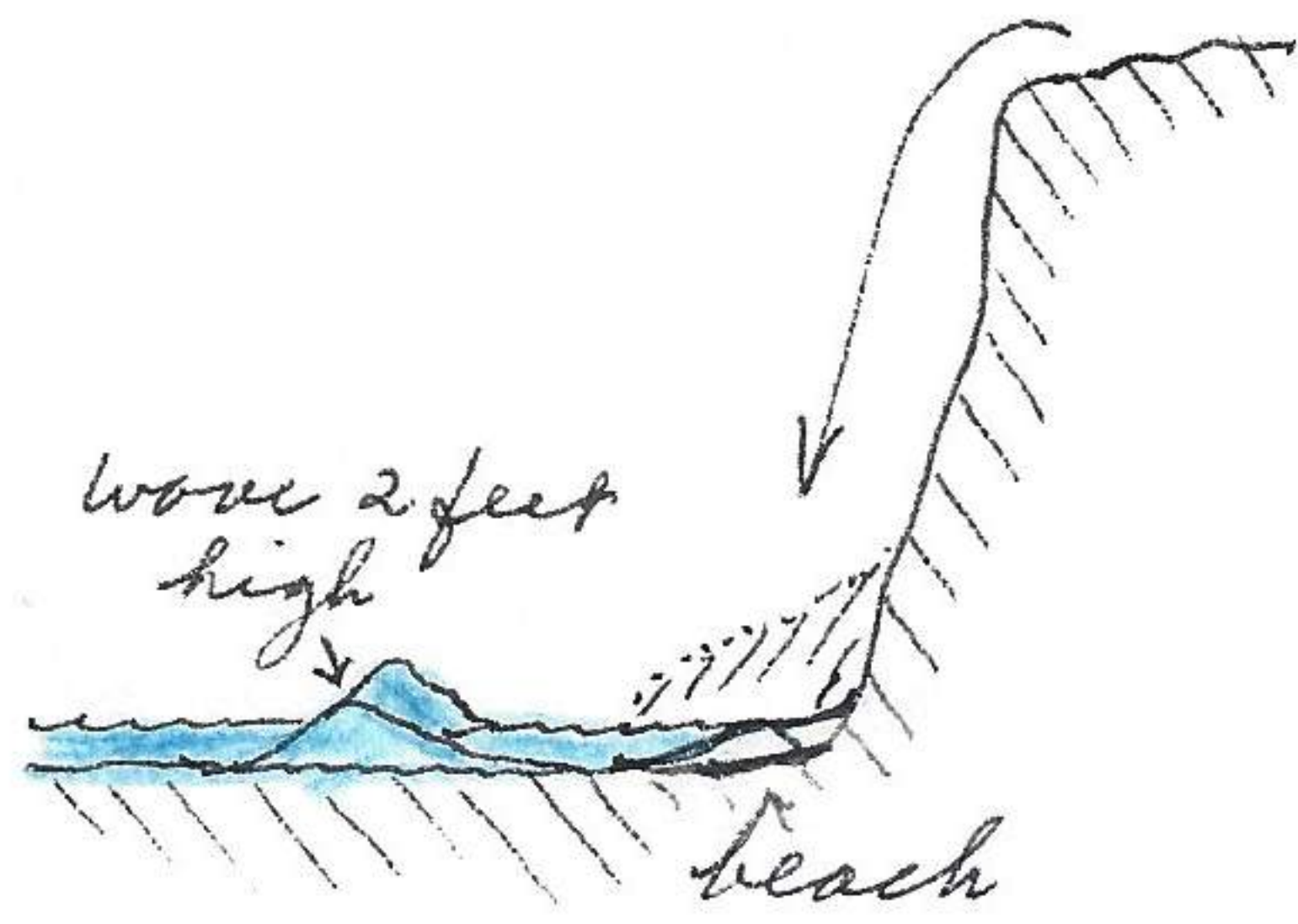


had happened to been walking along the shoreline beneath or at the base of the bank.

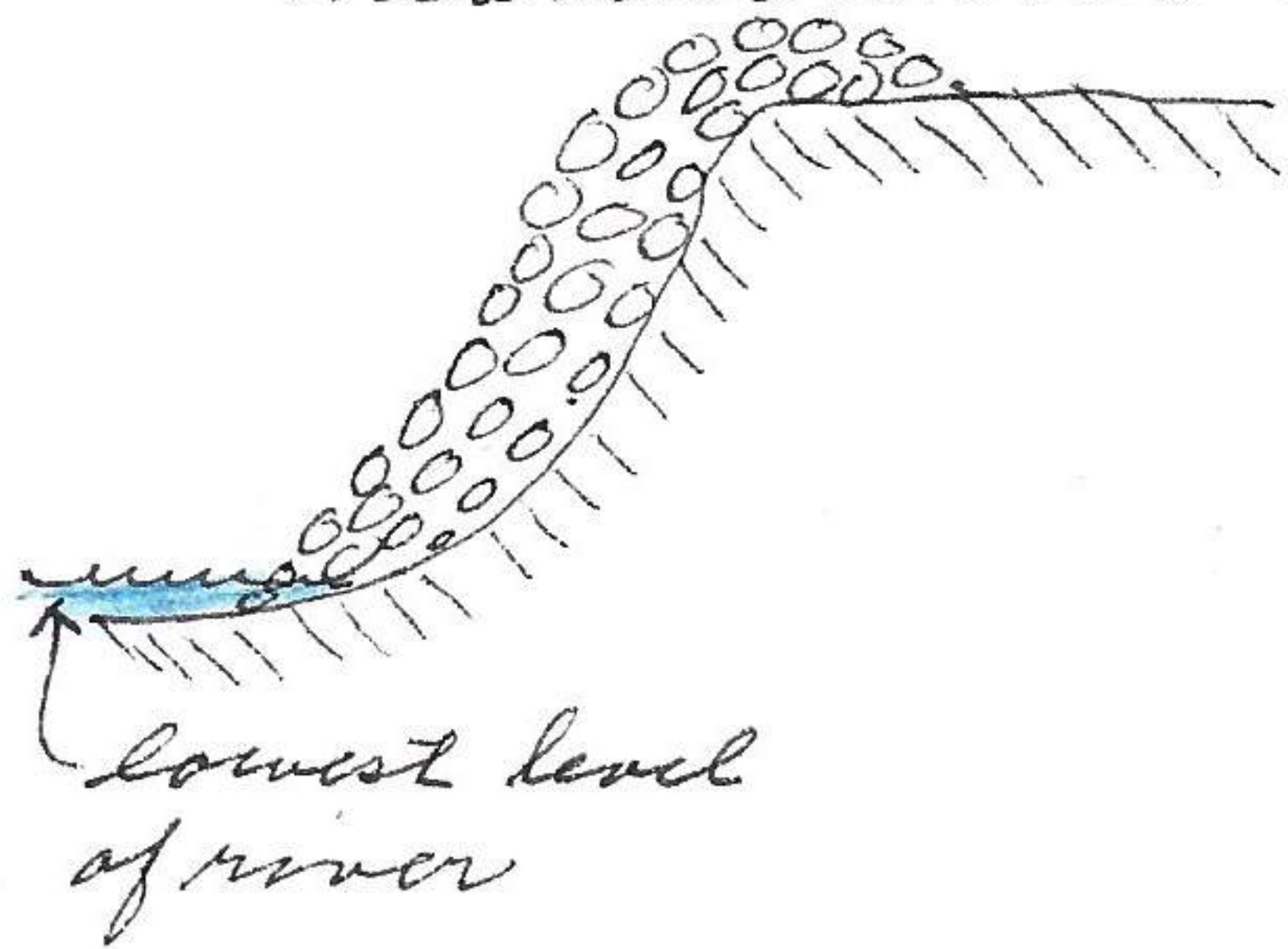


3-6 foot block concrete macadam and other debris



These blocks of cement will have no effect on preventing erosion and will only hinder the preservation of the river bank.

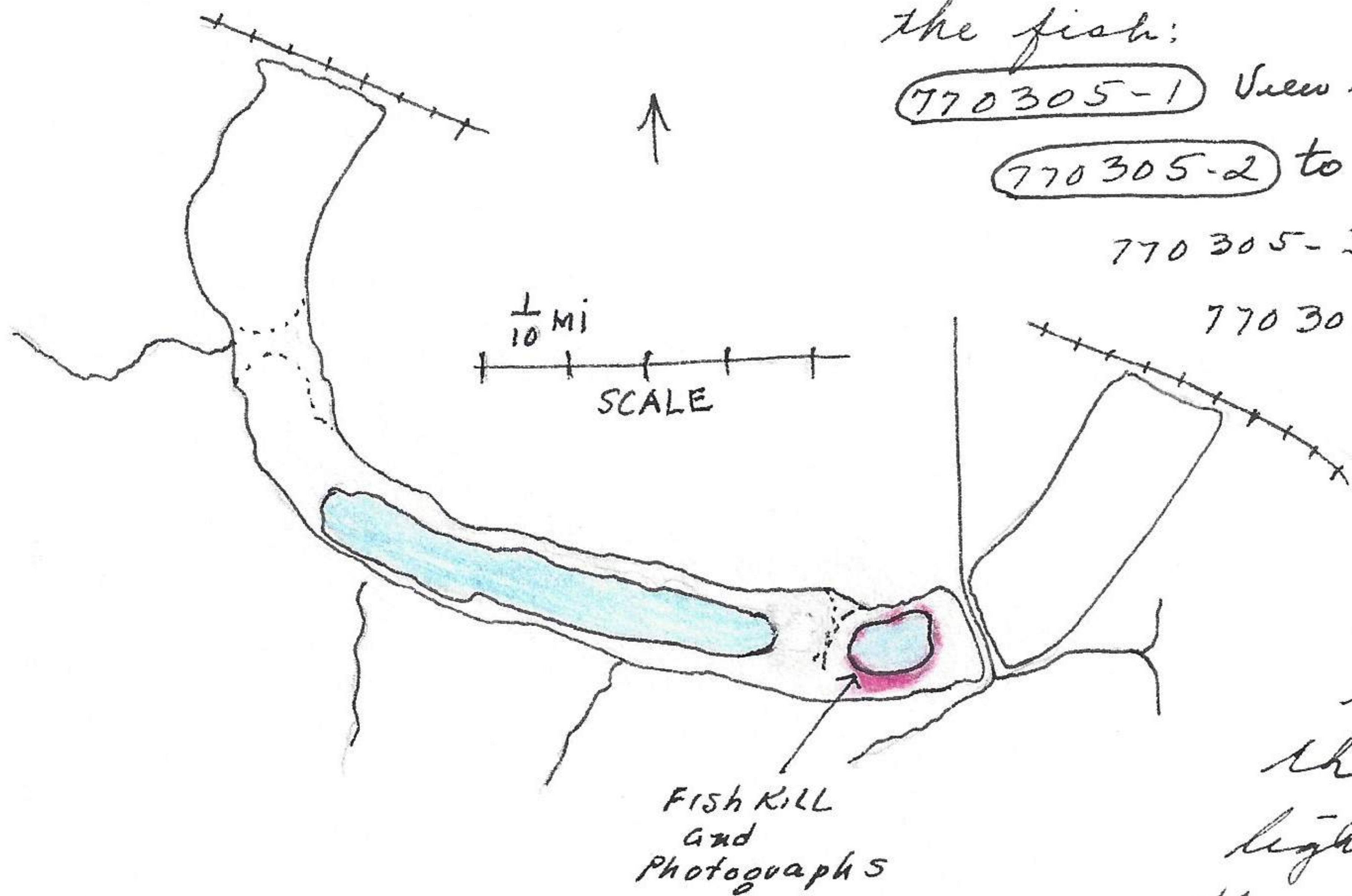
A solid and uninterrupted coating of large boulders along the entire meander curve is the only thing that will stop this erosion.



Old cars, rubber tires etc increase the erosion of the river bank. Jetties of rock are soon bypassed and in time they are left as islands in the river as the bank erodes behind them.

Lake View, Douglas Co., Kansas
March 5, 1977

Mary and I made a preliminary check of fish kill at Lake View and made several photographs of the fish:



- (770305-1) View to W from E + N end Lake
- (770305-2) to W from SE corner Lake
- 770305-3 NG
- 770305-4 NG.

There were no ring-billed gulls in the area but enroute noted 4 in cooling lakes of the Kansas Power and Light Company, nor were there crows or any other

kind of fish eating birds. Raccoon tracks, however, were associated with the fish and several of them had been partly consumed. The odor was tolerable at this stage of decomposition because of the cool nights & day.

On a trip to Topeka via highway 40, counted 7 striped skunk road kills. On return via Still Road counted 4. Flocks of grackles and redwings in last week.