
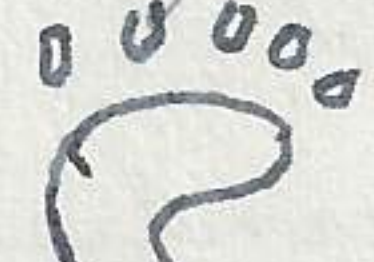
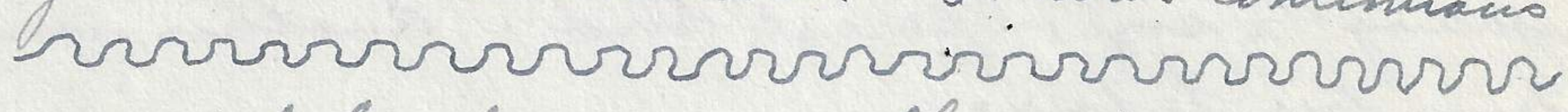



rocks. Unfortunately the rock fractured along and cracked across some of the depression, so besides the perfect one left are several with just an end to indicate their former presence and position. They all were of the same size and outline measuring on the average about 3 inches wide and 10 1/2" long, and covered the entire surface of rock.

Beside these metal like depression were several long and irregular lines grooved into surface which were used to polish beads etc. or could they have had any connection with the picking instruments used in their petroglyphic work.

The petroglyphs on wall 10' away and depicted beautiful bear paws both front and back  , deer tracks, mt sheep or goats (?), Coyotes (?), fox (?), snakes (?), eagle or some bird (?), and many human forms and other unique form without any apparent intelligible meaning. Many of the pictographs were surely of the Fremont People, especially the pictographs on south side of canyon.

A short distance down canyon on same side of canyon we ran across a character resembling a snake mantle. It was continuous like this for 29 feet  and placed on a horizontal level. Many other characters were associated with this series. Leaving this side of canyon crossed Pleasant Creek and visited a cave on south side of canyon.

The stream of water is crystal clear and cold and no wonder the prehistoric Indian favored the canyon environs. It flows 6 1/2 second feet in normal flow period. It was supposed to be a little higher now and at ~~our~~ point found it rather difficult to pass without getting wet. Beautiful clouds and rather warm. From the cone where pictographs are placed worked up canyon toward Bullards and around hillside to south for about 2 blocks where we were shown some excellent examples of petrified wood. These tree sections are in Chinde formation about 60' below ledge forming red sandstone in center of Chinde, and some distance above Menkopi below.

One continuous section measured 53' of exposed silicified trunk without any breaks and in fact. There is a possibility of an extension to either the north or the south of this tree trunk, measured only portion exposed and knew positively of its continuity. Just a few feet west of this tree is another one with a butt of 6 feet through. Placed on other one but falling in missing sections for 125'. Another measured 65' and 2 1/2' in thickness. On our descent from tree section ran across a patch of perfectly round nodules in the lower Chinde, ranging from  down to 0 in size. They seemed to be limited to this isolated area only and to approach this area unaware would spell a fall as one stepped upon the rolling balls. At base of slope near road found car tracks where someone had evidently