
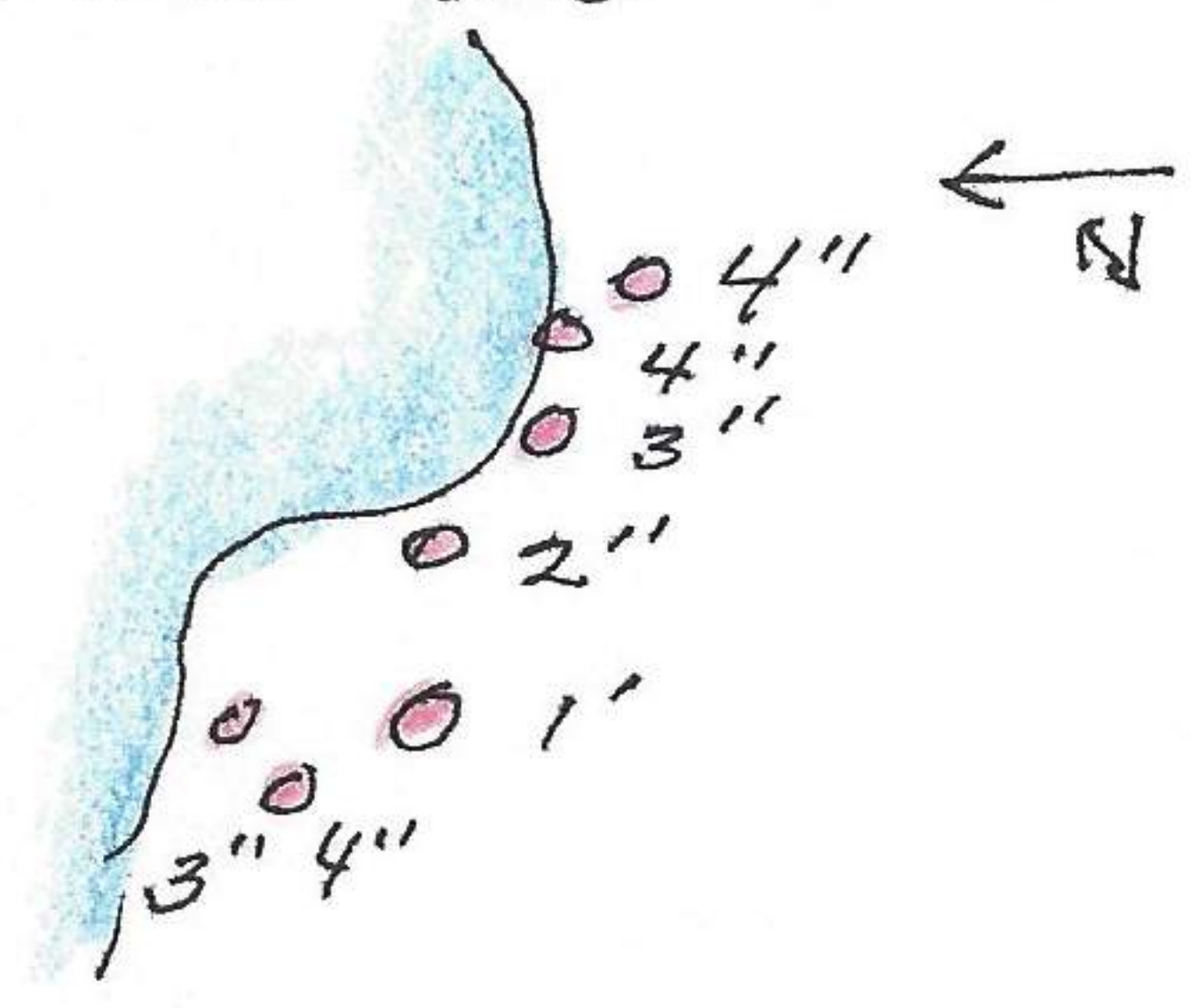
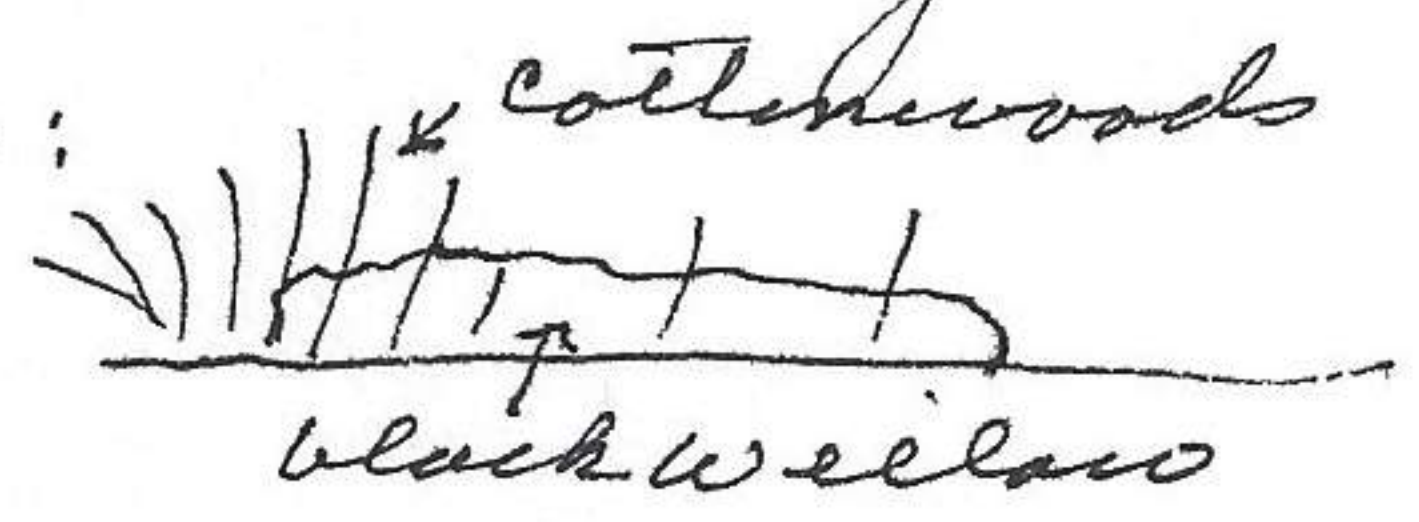


E side of mouth hornetail 120' on lower bench but a few on higher bench at 10:27. no birds or song. A *Rana pipiens* 20' in forest and gain water by about 20 hops of continuous speed.
 10:30 beaver tree 1 1/2 feet in diameter, another equal in size felled, another 8" dia. felled into another tree and not available to beaver. a 1 1/2" vine attached to ground & top of tree had swung back and forth on the ground and had cleared the ground to bare soil 4 feet x 8 inches wide. 14 greater scaup flew up river about 20' high. 10:40 3 common mergansers. Beaver tree 1/2", 2", 1 1/2". at bend of bank seven trees worked by beaver. Left this area 10:50 cardinal singing. Purple lined unionids frequently observed on upper bank of river and placed there by mammals. 6 slate-colored juncos. Mud from overflow. Open field and old road at 10:57. 11:00 convergence of road from dike Coyote track 75 mm. 11:06



first racks (from Old Froze at KU) along bank. dead cottontail rabbit. 3 slate-colored juncos. 11:08 coffee tree pod eaten for seeds.

yellow-shafted flicker. 11:10 second road access which is opposite the W end of island near N side river. Beaver tree (at 11:12) 2" in diameter; 11:14 at isolated large cottonwood tree used by perching ^{bold} eagles in winter. This tree is 107 inches in circumference. Another larger tree is about 50 SW and best place from a photographic blind. The other possibility is 200 W along edge of river. The larger tree branches determine position for blind. This tree is in line with middle of island. at 1/3 way down island from W is beaver activity. From this position at tree the trees on island is: cottonwoods
 The trees on north bank are:



- cottonwoods
- black willow in front near river.

Sandy areas being commercially elevated are:

Some places:

- old cottonwoods
- young cottonwoods
- black willow.

