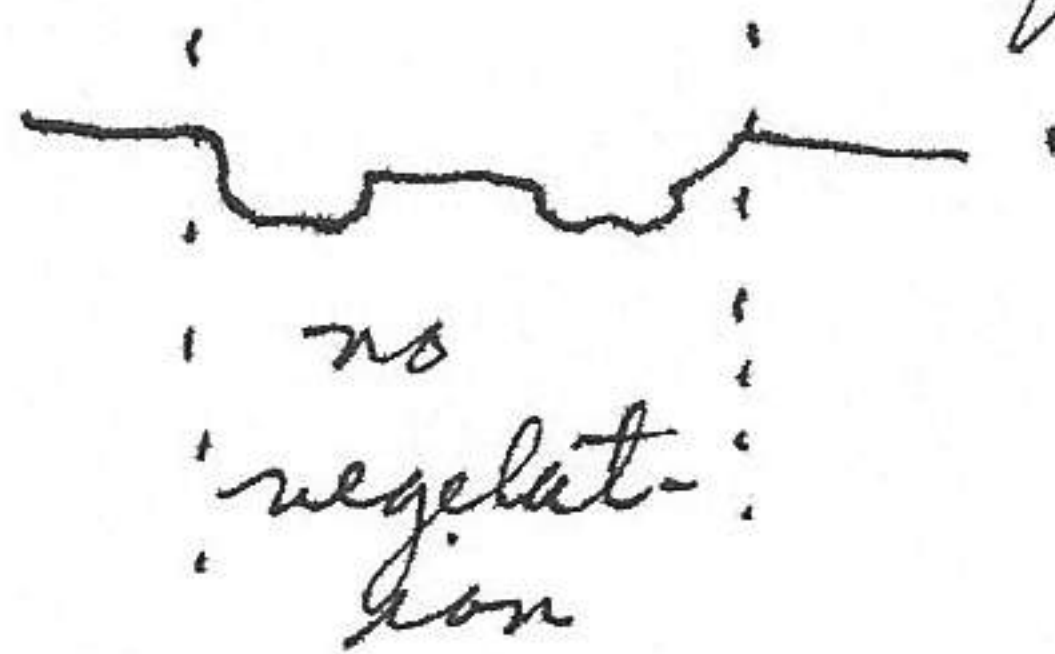



arrived head of bay 9:53. water level (of lake) 25' beyond or S of the open-field-forest contact. water entering clear, 1 gal per 3 sec. no fish at contact of lake water and creek. At this point two crossings by deer, one imprint 85 mm. The old road is now in weeds and short green vegetation

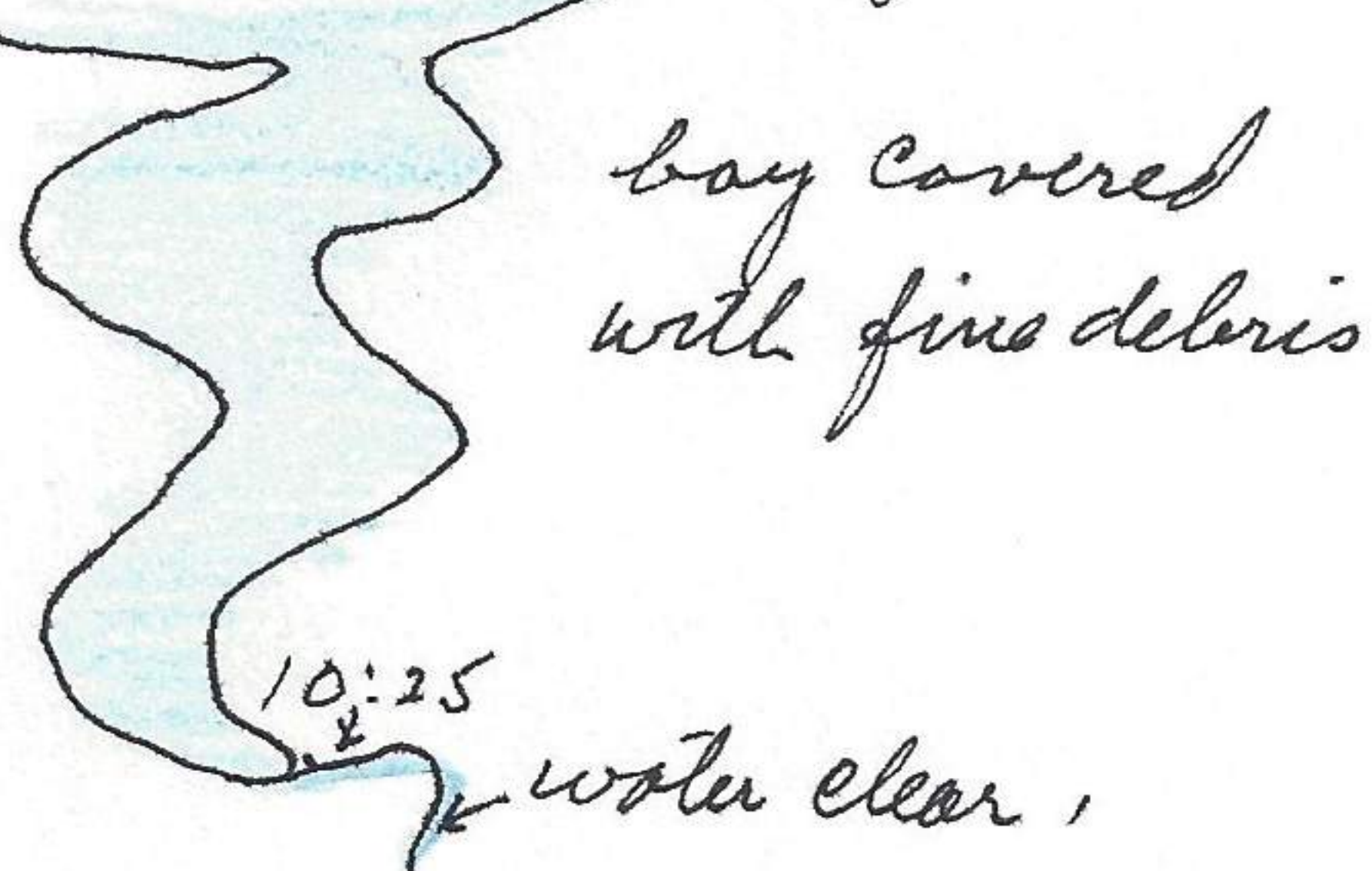
Some original road bed of gravel showing but in the main is covered with vegetation but still discernible as an old road. One of the two tracks of road used by animals, the other overgrown and wet. 9:58 W side bay at point. Old road to house completely grown over and eroded 90% ^{isolated} 10:03 Corps Engineer marker 1976 - R-1A. 30' ENE of old tree on knoll. An hill to S are scars from off-road vehicles, some ruts 2 feet deep. Profile




This has been a criminal defacing of a point of land. On slope between forest & lake on W side ridge deer trails & tracks. Gas Grass matted and good microtine habitat. 10:09

D.B. Heron flew S. Water approx. 100' from forest, shrubs to 15 feet high. 10:13 song sparrow. 2 crows. Log, some ^{lake} 3' diameter working against shore and question is how they got there thru the shrub barrier,  shrubs

10:21 3 song sparrows. Several damp places along route land. but no running water. 10:25 major drainage crossover above bay, water flowing 1 pt per 5 sec. 2 crows



2 Turkey vultures. 10:35 Chimney beaver activity on shore to N. Just before Chimney land slippage to 2 feet. 52 Coot, 3 red-breasted mergansers left bay and flew west into white caps then swam SW to shore.

One eared grebe flew into bay & alighted but swam out into lake. a redtail circled above and wings showed a transparency of inner primary feathers  when seen back of wing.

11:14 crow flying W clear just above trees at top of ridge. Erosion of E bank of bay yellow clay which was defusing into water of bay. The classical meanders and piracy of drainages now covered by bay water. The original chimney is now about 3/4 reduced. Left at 11:20 and arrived at head of bay at 11:26. clear water enters ^{1 gal per 5 sec.} bay. At slide area noted a phoebe which probably has or planning a nest site there.