




12:13 Bay, now S., bluejay. 12:15 12:15 crossover, water 160' S of fence, 1 gal per 2 sec. 12:17 old road and bridge floor level with water, titmouse, old road a single trail. 12:20 point between two drainages, 2 bluejays, 1 red-headed woodpecker, brown thrasher, red-headed woodpecker, red-headed woodpecker, 12:28 crossover 1 gal per 2 sec. at place where a sycamore on E bank has an offshoot branch low on trunk.

Continued on trail to N., red-headed woodpecker, red-headed woodpecker, more deer tracks than usual, red-bellied woodpecker, bluejay, red-headed woodpecker, 2 red-headed woodpeckers chase away a red-bellied woodpecker, turkey vulture.



12:35 fox squirrel. 12:37 top high bluff (eroded by creek) for lunch. Three large sycamores in water  limbs with round buds and alive. Left 1:34, turkey  vulture 1:35 NE side of bay. 1:36 ^{up} old trail up ridge. Few western (Ohio) buckeyes 4-8' high, some 25' in length. 1:47 mt Lion Point, nice tall juniper just to S of point (100'), red-headed woodpecker, bluejay, red-headed woodpecker, red-headed woodpecker, cardinal, deer track 84 mm. 2:00 back to starting point on bench, turkey vulture. Considerable white crab-apple blossoms at edge of field beyond mt. Lion Point. raccoon tracks and considerable foraging near standing water by forcing vegetation apart and exposing bare ground. Lark sparrow and eastern bluebird at car at 2:30. Wind from N. Returned to dam of Clinton Reservoir. From here the deciduous forests and winterlike with occasional yellowish green tree or group of trees and with irregular fusion of darker green. Red-bud express themselves as purplish color. The riparian forests below dam to E are brighter ^{and lighter} greenish-yellow and more trees involved. Water in lake with occasional white-cap and streamers of white foam in parallel rows (30') apart in axis N.S. 15 cormorant, 5 ring-billed gulls only birds observed from dam.

Lawrence, Douglas Co., Kansas

April 20, 1979

Approx 200 chimney swifts circled back and forth in a 2 block area with The Episcopal Church (downtown Lawrence) as focal point. The flight was irregular and what appeared to be disorganized. Time 5:30 P.M.