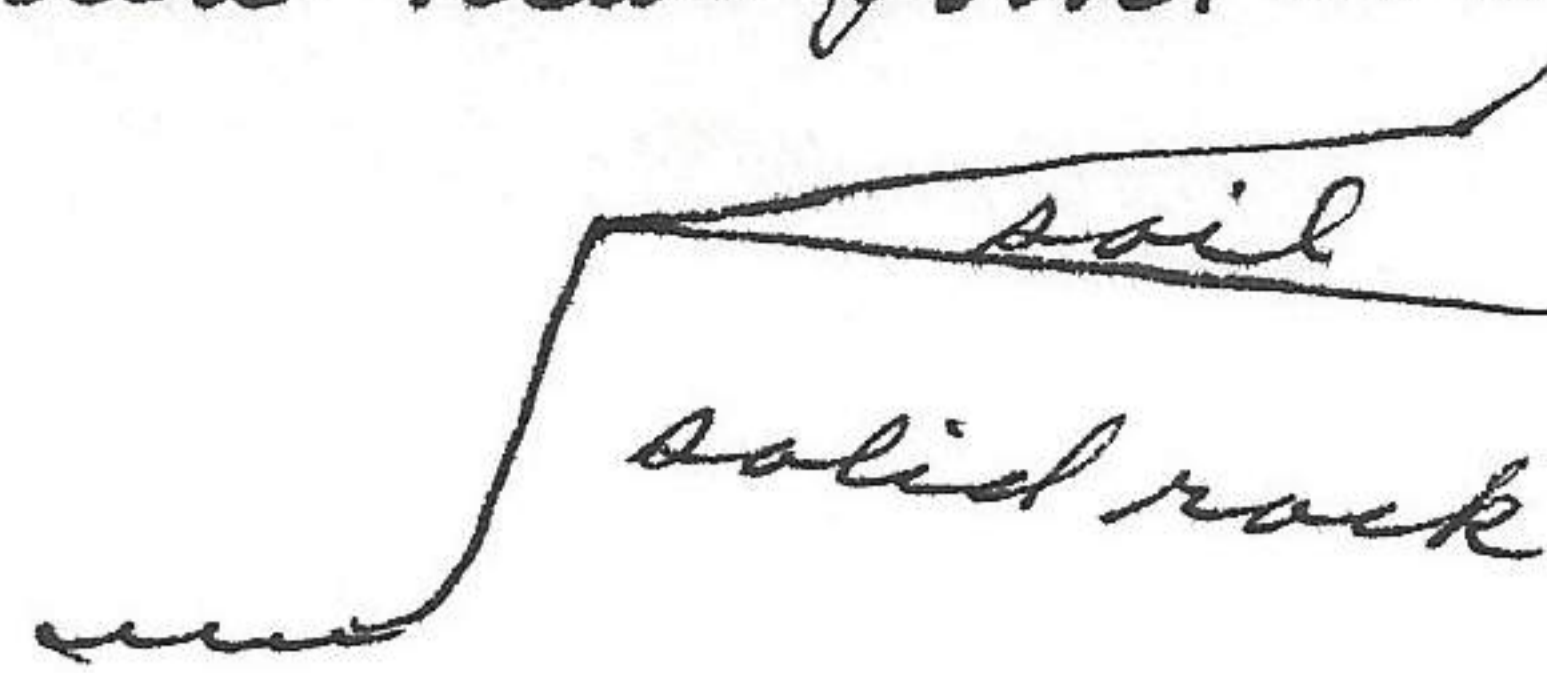


Left Bufadora at mileage 737.5, at 740.4 photo 830625-12 of eighth shoreline on west side of peninsula near point where shoreline turns easterly.

Continued to La Yolla and camped along beach 1.6 mi N of highway at La Yolla.






1.6 mi. N La Yolla on sand spit, Mexico.

June 26, 1983

- On beach 25 willets
- 2 marbled godwits
- 6 western gulls,
- 4 brown pelican

Common porpoise in area from at least 2:30 P.M. to 5:00 P.M. swimming both to N & to S, in groups of 2-10, sometimes 3 groups could be seen in ocean at one

time ranging from within first breaker (outer) and second breaker to 2/10 mi out to sea.



From this camp recorded the ocean terraces on the W end of and island NE of the Bufadora peninsula (see June 25, 1983 for profile comparisons with other terrace profiles).

At camp photo 830626-1 of Annette & Barth facing N. 830626-2 of Annette & Barth to N. Photo 830626-3 of beach N of camp.

At camp were 3 horned larks, 4 house finches, willet, western gulls and 6 western grebes plus brown pelican and pelagic cormorant.

