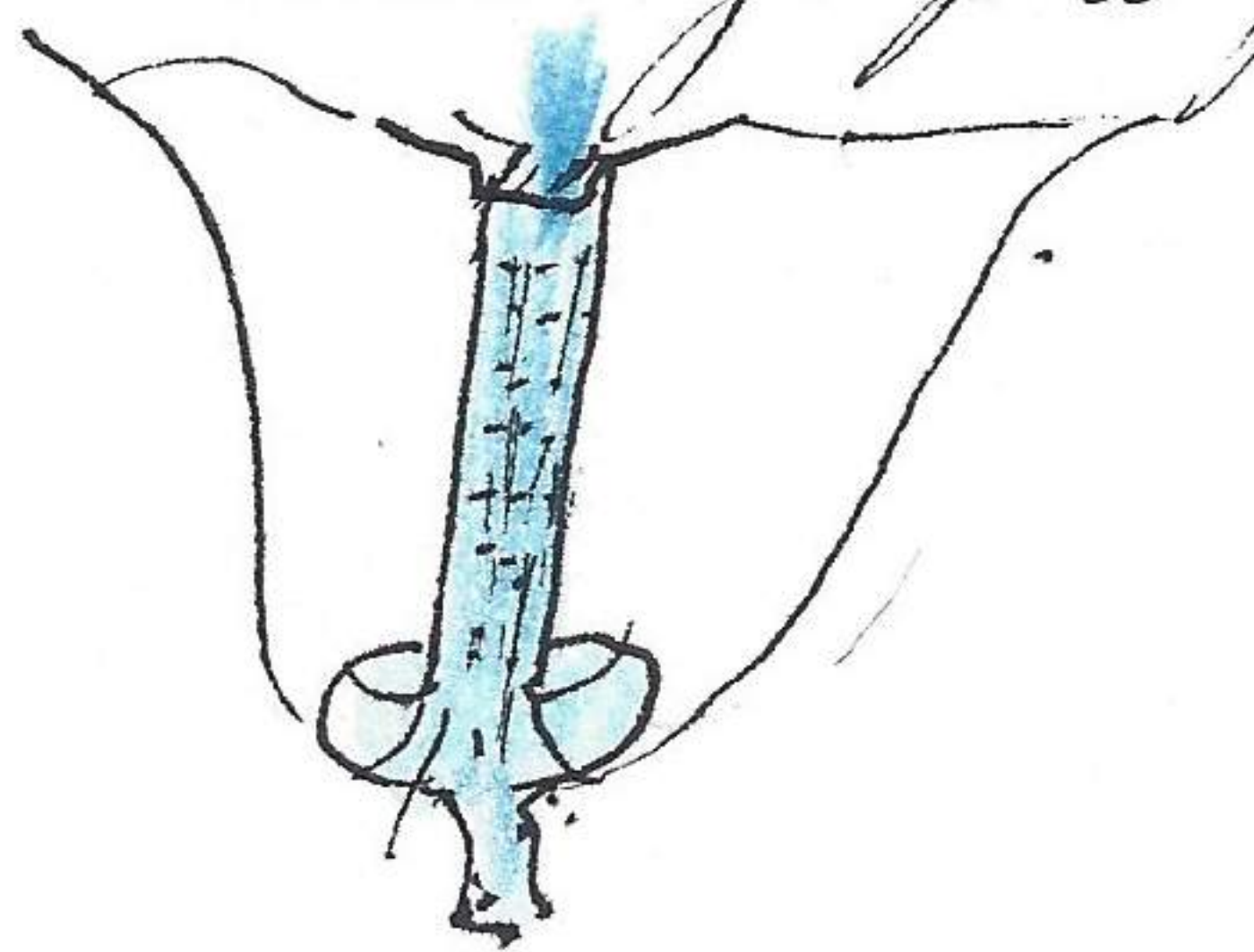
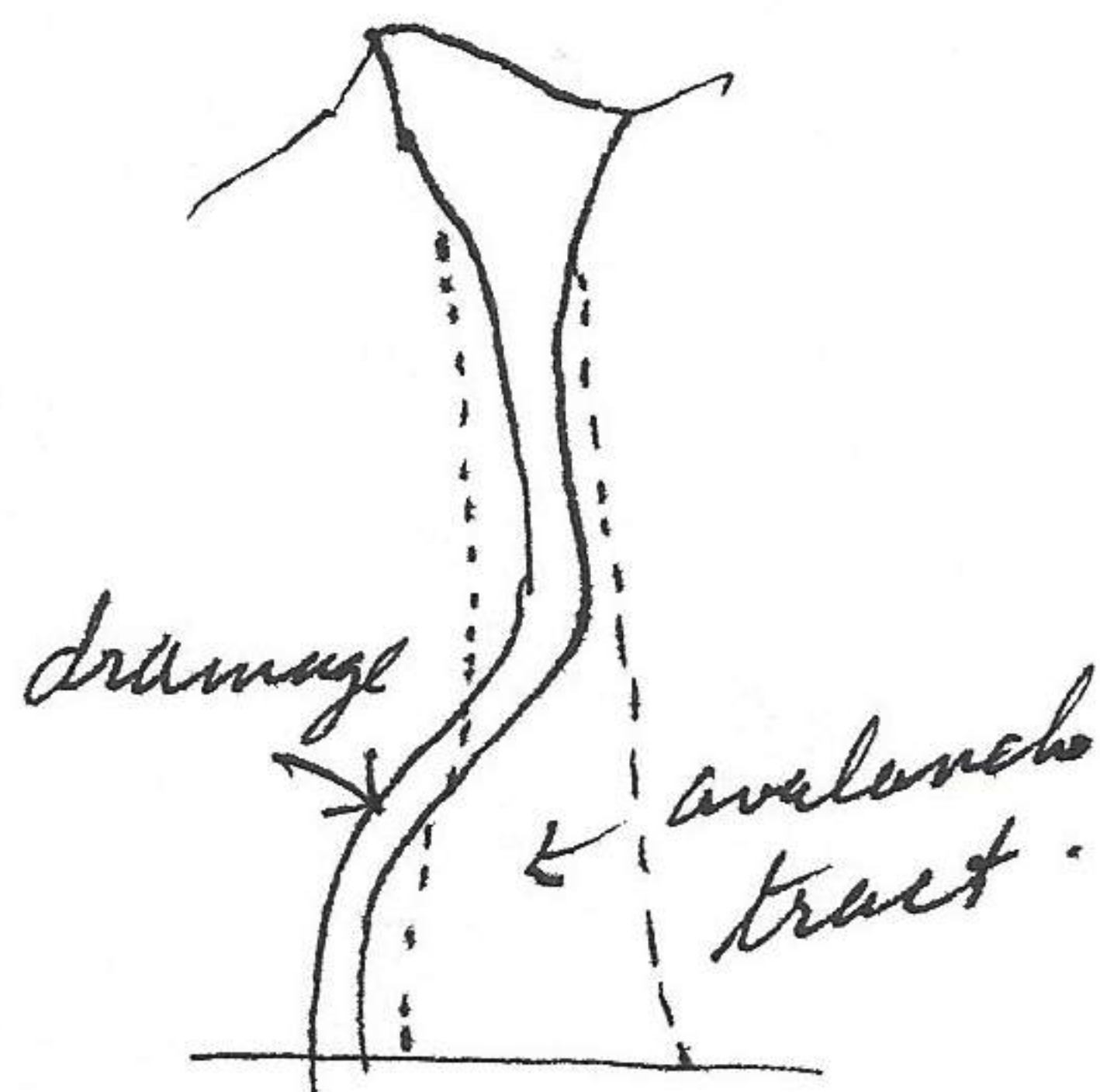


trip 1 hour later at 9:00 a.m with Annette, observed 4 robins, 6 tree squirrels, 1 chipmunk, 8 Oregon juncos. On this trip made photo 830918-1 of moss covered rocks, Douglas fir & a dead log in foreground. At falls (Brandywine Falls) photo 830918-2 and 830918-3 to W showing lake and canyon leading up to falls. Fall not shown but symmetrical.

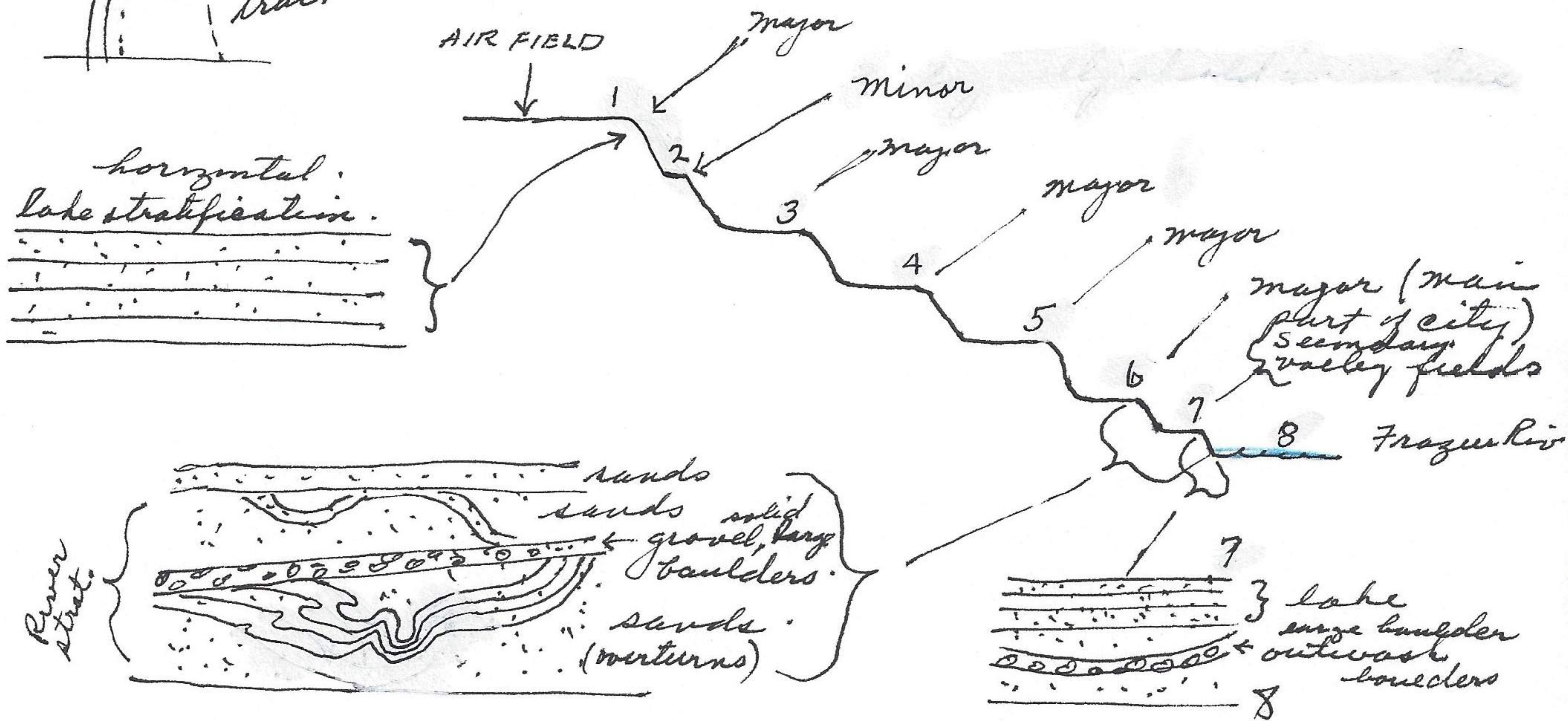


Left camp and continued E. Photo 830918-4 of upper end of Lillooet Lake with old bridge pilings in foreground. At this lake 4 red-breasted merganser, 1 osprey and 6 green wing teal. Photo 830918-5 of glacier and snow covered peak just west of Yale - Lillooet electoral district sign.

at E end Duffey Lake photo 830918-6 of mt on N side. Saw avalanche tracks all along this range to E. One shows how avalanche tract can jump out of channel thus.



Continued down canyon to Lillooet where we drove around valley and checked the various Pleistocene benchlands and later camped at Cayoosh Creek Park, at Lillooet. The profiles on E side of Fraser River, at Lillooet, thus.



13 juv and 3 adult white-crowned sparrows fed on weeds on uppermost erosion level. Walked along edge of Cayoosh Creek Park at Lillooet and observed no birds but two dead salmon. Two flocks of Brewer's blackbirds flew S down canyon. Granite boulders broke (in river) more ground than other kinds of rocks. Copied black bear tracks from mud at camp. (see next page).