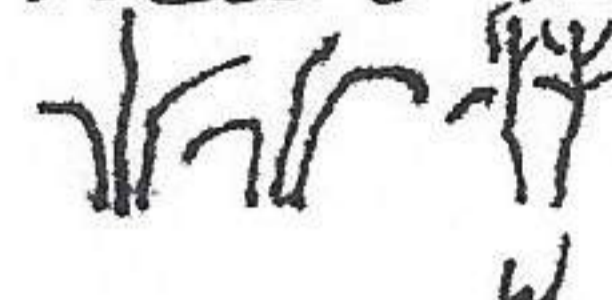
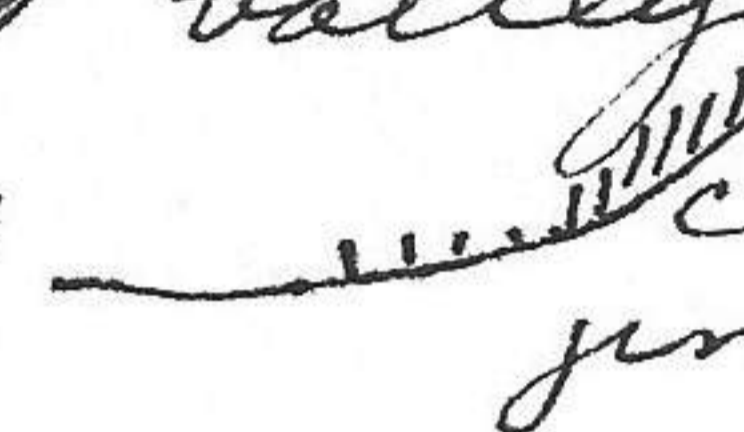



Photo 831024-1 and 831024-2 of sections of this formation. Left and spent most of the day in Helena. Left and followed 287 S. at mileage 754.0 Camp among aspens on E side road 2 white-tailed deer here. Back at 749.6 observed a rough-legged hawk flying S at approx 80' above ground.

Beaver Creek, Broadwater Co., Montana
 in ~~mountain~~, ~~mountain~~ in ~~mountain~~
 Oct 25, 1983

3 photos of sunrise clouds nos. 831025-1 831025-2 and 831025-3
 2 magpies, 1 cottontail, 2 red squirrels near camp. Aspen, some large in diameter, are scraggly. , all leafless.
 756.1 Winston or camp last night 2.9 mi. ^NW of Winston.
 760.7 11 antelope 761.1 2 groups of antelope 12 and 18, small, halfway stunted juniper extend valleyward from conifers that are on the mountain side;  some more bushlike than tree like.

I have noticed these for most of the length of this valley.
 761.9 2 antelope. 764.3 raven. 12 plovers flew across road. magpie, magpie. 95% of antelope observed so far have been lying down. magpie. Ponds and creeks all open. 2 magpies. magpie. 5 ring-billed gulls, another group 28 gulls magpie. 771.5 magpie. now on 90 to E. 783.0 Jefferson River and Gallatin Co. 809.2 confluences Gallatin River and the Jefferson, Madison rivers (or head of the Missouri). Had lunch here. On E side of canyon there is a bench cut out of solid rock but no sign on W side. Deer tracks common in area along bench. Those measured are 64, 64, 75, 75, 77, 78, 78 mm.



Birds here. Redtail, 2 magpies, 2 song sparrows as a medium size butterfly. Trees leafless also willows. Left and followed highway 10 to Belgrade, magpie. Occasional cottonwood yellow but unusual to see them. 2 magpies. 816.1 Logan. Gallatin River high. 824.1 Manhattan. 825.1 Gallatin River. 831.1 left Belgrade. 842.1 raven 846.2 roughleg. 846.2 roughleg.
 850.7 Gallatin River and the Gateway to the Gallatin (mouth canyon)
 873.8 back on main road after checking Big Sky. 875.9 15 meadowlarks and these in one group along road. 880.3 Red Cliff Campgrounds. wherever canyons broaden people occupy. 886.4 Keller's jug
 887.9 Taylors Fork. 889.1 now left side Gallatin River. River getting smaller. 889.8 Teepee Trail. Camp 100 E up side road