

Bee Estate, Humphrey Head, Lopez Island, San Juan Co., wa.

Sept. 2, 1990

10:35 2 imm. bald eagles flew S past Bee House at approx 60' high and 50' from shore. Have not seen ^{bald} eagles since return from SE Alaska.


Left Lopez Island for Kantishna, Denali Nat'l Park, Alaska. no color change in deciduous trees (alder + big-leaf maple) on NW side Blakely Island S of airport. Between Leo Reef and SW Blakely Island were approx. 150 glaucous-winged gulls, 26 mew gulls and 18 Bonaparte gulls. At Lawson Rock, approx 1500 Bonaparte gulls on bull kelp, all left as one group and flew W. mottled murrelet. Arrived Anacortes. Continued to Chris' at Last Lake. SE of Conway were approx 2000 glaucous-winged gulls in field. Picked up Mary DeJensen at SeaTac + thence to Chris'.


Last Lake, Snohomish Co., Washington.


Sept 4, 1990


Chris drove us to airport (SEATAC). Mary scheduled to leave for Fairbanks on flight 93 American west and Annette and I by Delta Airlines at 12:00 PM just a few minutes later than Mary. Our plane actually left 12:17 P.M., B 727, flight 1717.

12:30 P.M. N of Mt. Olympus on W side Straits Juan De Fuca. Clouds there:

 high white cirrus
space

 dark stratus

 cumulus from top of fog bank.
fog

2:37 P.M. out over ocean, 32,000 ft, sky slightly lighter ^{blue} than ocean. Isolated cumulus just forming 

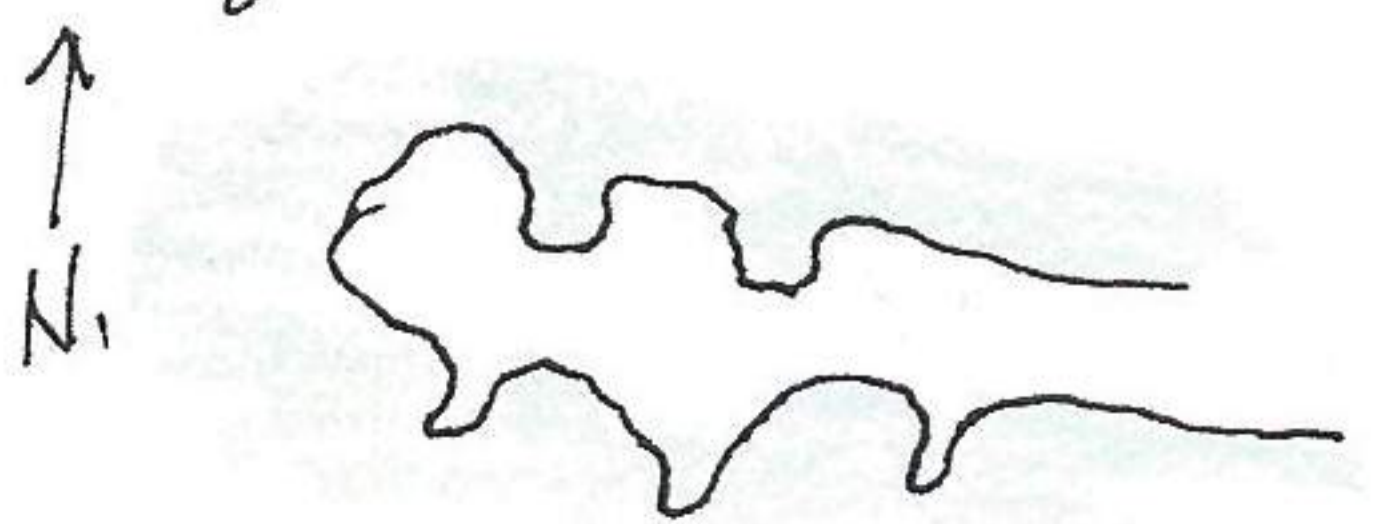
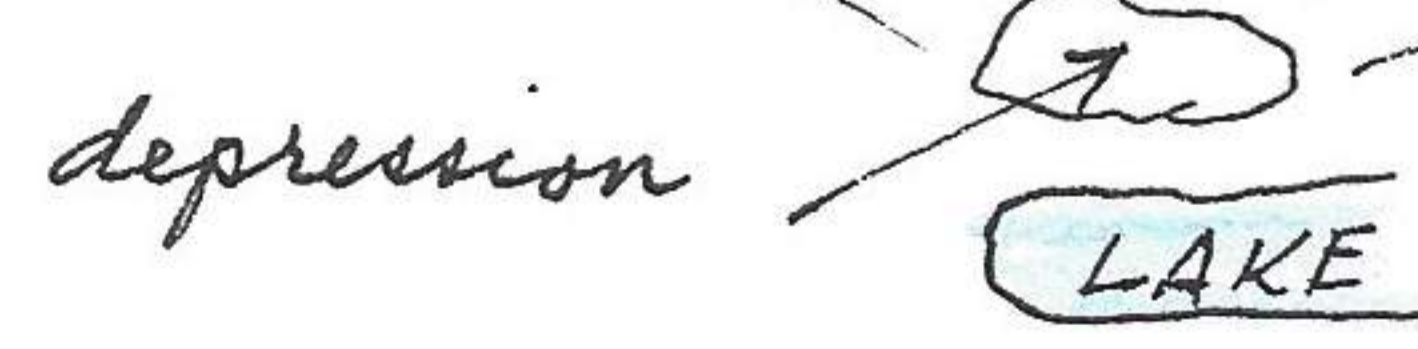
To port or W mainly ocean but occasionally land masses from E. E side good view of inland passage all the way up. Trip to airbanks is better viewed from right side of plane.

3:01 first land to left.

2:55 P.M. Kayak Island



3:09 P.M. radial ridges



Turnagain Bay was to our right and approach by this bay. Air speed 550 MPH. Time in air 3 hrs. 12 mins.

