



landward

We continued, to Little Channel and found that large tamarisk of 1937, some 18' high and 3"-4" in diameter at base (100' W Compromise monument) were gone and a new, young succession of tamarisk now covered the same area. Erosion of sands & mud had also uncovered the travertine reefs. At one of the old sites on the primary Reef had recently been screened. A part of a manus measured approx. 3"-6" wide and 3/4" thick.



ground of 20' E of monument

2 short-eared owl left, shrub covering of tamarisk and flew 5200'.

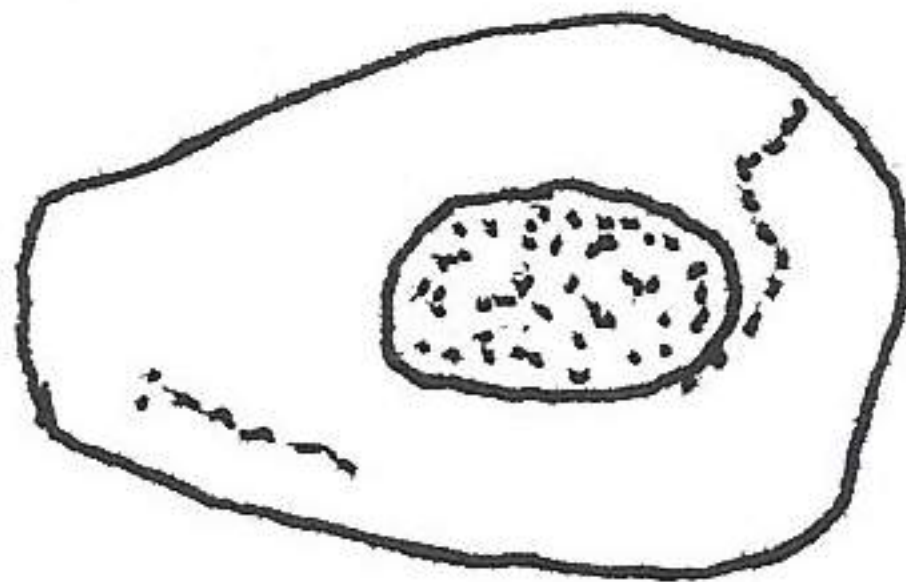

Dr Janetski said that Calif. gulls nested on two of the travertine clearings

lost year. 15 E of Compromise Monument.

Returned to car SW corner airport and returned to museum at BYU. Presented the following 5x7 prints to Dr Janetski for the museum files: C.A. 1925, Ice ridge, Utah Lake, photo taken by my father, Robert D. Bee and without date or catalogue no. This photo has been included in my file and journal as 910927-23; 4-4-29-34 Secondary Reef, Provo Bay, human skeletal elements (these early catalogue numbers are, consecutive day number, month, day and year. More recently the sequence is year, month, day and consecutive number of the day); 1-9-9-34 Cist, James W Bee; 2-9-9-34 Cist, J. Bee and Rob. D. Bee; 1-1-22-36 Ice pack Utah Lake 5 mouth Provo River; 1-4-26-37 Sid Boyle ju conae; 4-4-29-37 Sid Boyle Lincoln Beach; 1-10-2-37 Jones mound?; 2-10-2-37 Benson mound; 3-10-2-37 screening JLB; 4-10-2-37 SW Surrant Farm; 2-1-12-40 bent tree in ice flow; 5-9-14-40 fish mouth Provo River; 2-9-19-40 sandy shore ut. Lake. 910927-2 same as CA. 1925 above.

Also left aerial photo of area S lower Provo River to Provo Bay and several colored slides (2x2) Areas of reef habitations of Indians when lake was low (Utah) These are to be photographed or printed and returned. Revised map SW Provo airport.

Returned to Provo and visited Edith Bee and Arnold Davis at 265 E 1st So. The two metates are still in their garden, one and the other thus:



The petroglyph of Basket-maker with side-locked hair and atlatl. On opposing side:

Edith and Arnold report having observed a cub black bear at W Portal of Strawberry Reservoir in summer of 1989.

(See addenda for further information of Utah Lake Reefs.)

